



Document 2019 556

Book 2019 Page 556 Type 06 043 Pages 1

Date 2/15/2019 Time 11:17:10AM

Rec Amt \$7.00

INDX  
ANNO  
SCAN

LISA SMITH, COUNTY RECORDER  
MADISON COUNTY IOWA

CHEK

PREPARED BY & RETURN TO JACOB IRLMEIER, SNYDER & ASSOCIATES, INC. 1751 MADISON AVENUE, COUNCIL BLUFFS, IOWA 51503 (712) 322-3202

### UNITED STATES PUBLIC LAND SURVEY CORNER CERTIFICATE OF

Land Survey Monuments situated in Section 15, Township 77, Range 29, of the Fifth Principal Meridian, MADISON, County, Iowa. Previously recorded in BK. 1 PG. 573 in County Recorder's Office.  
(book, page, document number, ect.)

(Show reason for preparing this certificate, the evidence and detailed procedures used in establishing the corner positions and monumentation found or placed.)

Monument Description and Remarks:

NORTHEAST CORNER


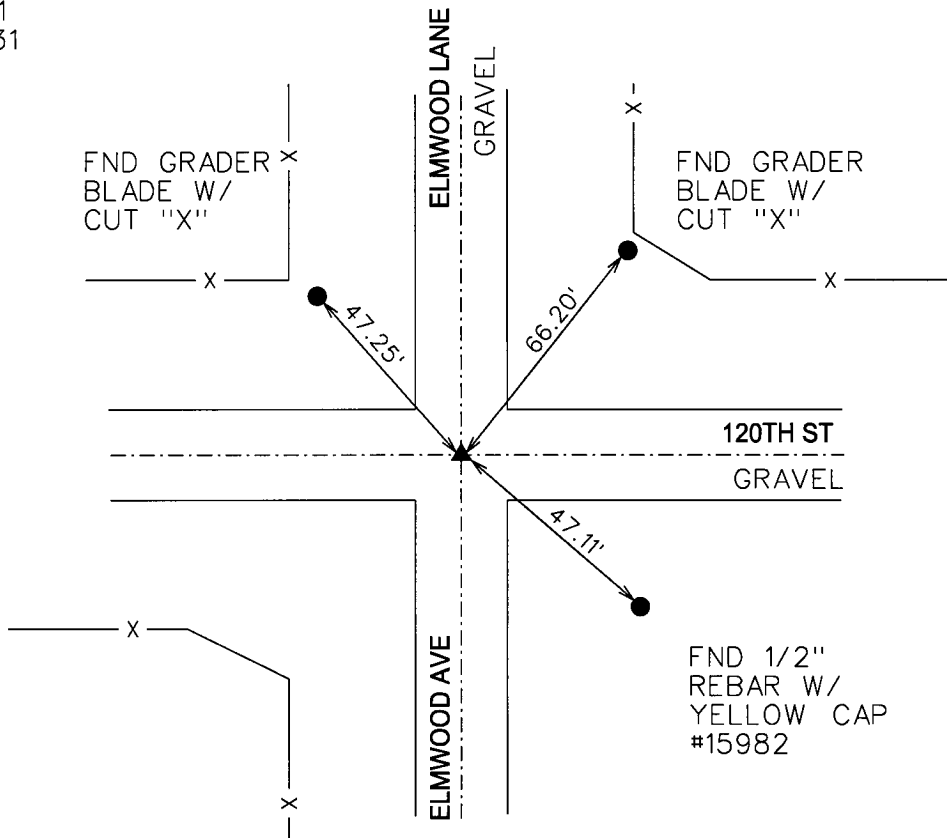
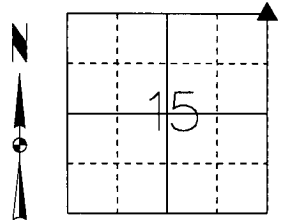
PREVIOUSLY RECORDED CERTIFICATE IN BOOK 1 PAGE 573. USED SAID CERTIFICATE AND METAL LOCATOR TO SEARCH AREA AT THE CENTERLINE OF ROADS EAST-WEST AND NORTH-SOUTH. FOUND 1/2" REBAR WITH NO CAP AT THE SURFACE OF THE INTERSECTION. USED SAID CERTIFICATE TO VALIDATE MONUMENT LOCATION. TWO REFERENCE TIES REMAIN AND CHECK WITHIN REASON. THIS CERTIFICATE IS BEING FILED DUE TO MISSING REFERENCE TIES AND IN CONJUNCTION WITH A SECTION SURVEY FOR MIDAMERICAN ENERGY.

Plan-View

(Show a minimum of three reference ties to durable physical objects, relevant monuments and physical conditions that will enable recovery of the corner.)

SPC IA SOUTH  
US SURVEY FEET  
IOWA RTN DERIVED  
NAD83(2011)  
(EPOCH 2010.00)  
N: 538046.631  
E: 1457875.931

NORTHEAST CORNER  
FOUND 1/2" REBAR  
NO CAP  
AT THE SURFACE



I hereby certify that this land surveying document was prepared and the related survey work was performed by me or under my direct personal supervision and that I am a duly licensed Professional Land Surveyor under the laws of the State of Iowa.

*Jacob Irlmeier* 1/29/19  
Jacob Irlmeier, PLS Date

License Number 23198

My License Renewal Date is December 31, 2019

Pages or sheets covered by this seal:

SHEET 1 OF 1

List Corners to be Indexed

Corners	Section	Twp	Range
NE CORNER	15	77	29
NW CORNER	14	77	29
SE CORNER	10	77	29
SW CORNER	11	77	29