

INDX  
 ANNO  
 SCAN  
 CHEK

LISA SMITH, COUNTY RECORDER  
 MADISON COUNTY IOWA

PREPARED BY & RETURN TO JACOB IRLMEIER, SNYDER & ASSOCIATES, INC. 1751 MADISON AVENUE, COUNCIL BLUFFS, IOWA 51503 (712) 322-3202

## UNITED STATES PUBLIC LAND SURVEY CORNER CERTIFICATE OF

Land Survey Monuments situated in Section 15, Township 77, Range 29, of the Fifth Principal Meridian, MADISON, County, Iowa. Previously recorded in BK. 1 PG. 544 in County Recorder's Office.  
 (book, page, document number, ect.)

(Show reason for preparing this certificate, the evidence and detailed procedures used in establishing the corner positions and monumentation found or placed.)

**Monument Description and Remarks:**

NORTH 1/4 CORNER


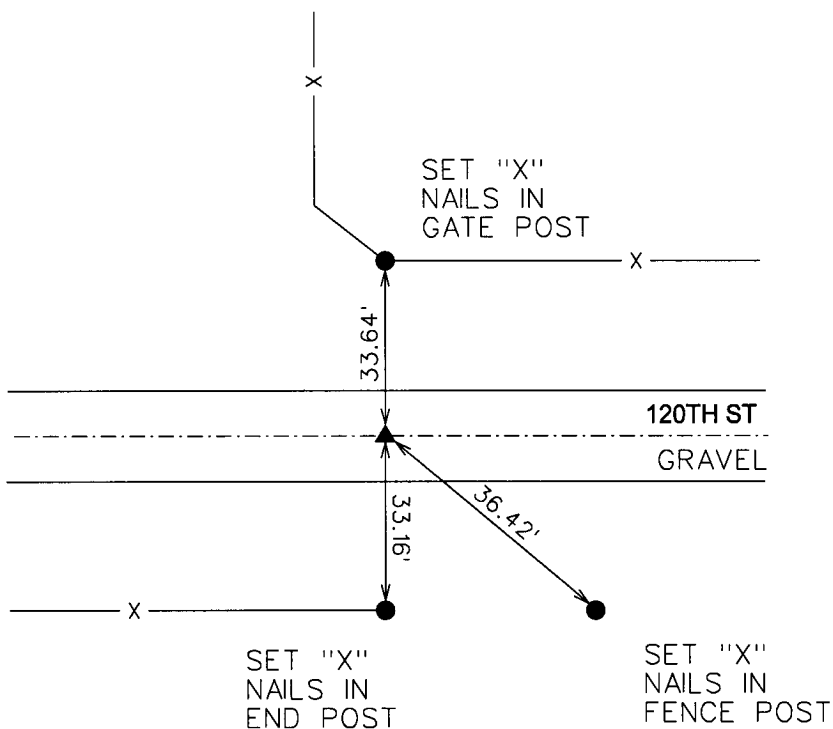
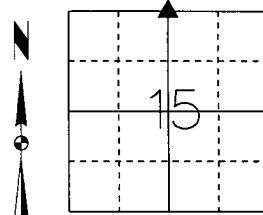
PREVIOUSLY RECORDED CERTIFICATE IN BOOK 1 PAGE 544. USED SAID CERTIFICATE AND METAL LOCATOR TO SEARCH AREA AT CENTERLINE OF ROAD EAST-WEST. FOUND 1/2" REBAR WITH A SMASHED YELLOW CAP AT THE SURFACE OF THE ROAD. ALL PREVIOUSLY RECORDED REFERENCE TIES ARE MISSING. USED CERTIFICATE TO VALIDATE MONUMENT. THIS CERTIFICATE IS BEING FILED DUE TO MISSING REFERENCE TIES AND IN CONJUNCTION WITH A SECTION SURVEY FOR MIDAMERICAN ENERGY.

**Plan-View**

(Show a minimum of three reference ties to durable physical objects, relevant monuments and physical conditions that will enable recovery of the corner.)

SPC IA SOUTH  
 US SURVEY FEET  
 IOWA RTN DERIVED  
 NAD83(2011)  
 (EPOCH 2010.00)  
 N: 538066.951  
 E: 1455253.96

NORTH 1/4 CORNER  
 FOUND 1/2" REBAR  
 SMASHED YELLOW CAP  
 AT THE SURFACE



I hereby certify that this land surveying document was prepared and the related survey work was performed by me or under my direct personal supervision and that I am a duly licensed Professional Land Surveyor under the laws of the State of Iowa.  
*Jacob Irlmeier* 1/29/19 Date  
 Jacob Irlmeier, PLS  
 License Number 23198  
 My License Renewal Date is December 31, 2019  
 Pages or sheets covered by this seal:  
 SHEET 1 OF 1

List Corners to be Indexed			
Corners	Section	Twp	Range
N 1/4 CORNER	15	77	29
S 1/4 CORNER	10	77	29