



Document 2019 131

Book 2019 Page 131 Type 03 002 Pages 2

Date 1/03/2019 Time 2:41:47PM

Rec Amt \$12.00 Aud Amt \$5.00

INDX
ANNO
SCAN

LISA SMITH, COUNTY RECORDER
MADISON COUNTY IOWA

CHEK

Return To: Brett T. Osborn , 974 73rd Street, Suite 16, West Des Moines, IA 50265
Preparer: Brett T. Osborn , 974 73rd Street, Suite 16, West Des Moines, IA 50265, (515) 223-6000
Taxpayer: AFFC, Inc., 1966 175th Lane, Winterset, Iowa 50273

QUIT CLAIM DEED

For the consideration of One Dollar(s) and other valuable consideration, AFFC, Inc., an Iowa Family Farm Corporation, do hereby Quit Claim to MR2D, LLC, an Iowa Family Farm limited liability company, all our right, title, interest, estate, claim and demand in the following described real estate in Madison County, Iowa:

See attached Addendum.

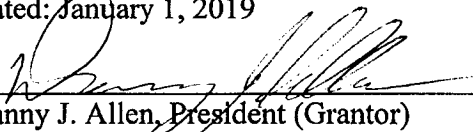
Subject to easements, restrictions, and encumbrances of record.

This transfer is exempt pursuant to Iowa Code §428A.2(21).

Each of the undersigned hereby relinquishes all rights of dower, homestead and distributive share in and to the real estate.

Words and phrases herein, including acknowledgment hereof, shall be construed as in the singular or plural number, and as masculine or feminine gender, according to the context.

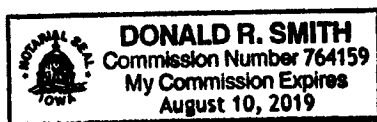
Dated: January 1, 2019




Danny J. Allen, President (Grantor)

STATE OF IOWA, COUNTY OF MADISON

This record was acknowledged before me on January 1, 2019, by Danny J. Allen, President of AFFC, Inc.





Signature of Notary Public

ADDENDUM

Parcel "A", located in the Southeast Quarter ($\frac{1}{4}$) of the Southeast Quarter ($\frac{1}{4}$) of Section Twenty-three (23), Township Seventy-six (76) North, Range Twenty-nine (29) West of the 5th P.M., Madison County, Iowa, containing 10.00 acres, as shown in Plat of Survey filed in Book 2002, Page 1608 on April 4, 2002, in the Office of the Recorder of Madison County, Iowa, EXCEPT Parcel "D" located therein, containing 6.50 acres, as shown in Plat of Survey filed in Book 2018, Page 3981 on December 6, 2018, in the Office of the Recorder of Madison County, Iowa.

AND

Parcel "D" located in the Southeast Quarter ($\frac{1}{4}$) of the Southeast Quarter ($\frac{1}{4}$) of Section Twenty-three (23), Township Seventy-six (76) North, Range Twenty-nine (29) West of the 5th P.M., Madison County, Iowa, containing 6.50 acres, as shown in Plat of Survey filed in Book 2018, Page 3981 on December 6, 2018, in the Office of the Recorder of Madison County, Iowa.