



Document 2019 58

Book 2019 Page 58 Type 03 002 Pages 2

Date 1/03/2019 Time 2:13:10PM

Rec Amt \$12.00 Aud Amt \$5.00

INDX
ANNO
SCAN

LISA SMITH, COUNTY RECORDER
MADISON COUNTY IOWA

CHEK

✓ **Return To:** Brett T. Osborn , 974 73rd Street, Suite 16, West Des Moines, IA 50265
Preparer: Brett T. Osborn , 974 73rd Street, Suite 16, West Des Moines, IA 50265, (515) 223-6000
Taxpayer: AFFC, Inc., 1966 175th Lane, Winterset, Iowa 50273

QUIT CLAIM DEED

For the consideration of One Dollar(s) and other valuable consideration, Danny J. Allen and Sonia B. Allen, husband and wife, do hereby Quit Claim to AFFC, Inc., an Iowa Family Farm Corporation, all our right, title, interest, estate, claim and demand in the following described real estate in Madison County, Iowa:


See attached Addendum.

This transfer is exempt pursuant to Iowa Code §428A.2(21).


Each of the undersigned hereby relinquishes all rights of dower, homestead and distributive share in and to the real estate.

Words and phrases herein, including acknowledgment hereof, shall be construed as in the singular or plural number, and as masculine or feminine gender, according to the context.

Dated: January 1, 2019



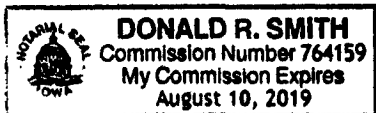
Danny J. Allen (Grantor)



Sonia B. Allen (Grantor)

STATE OF IOWA, COUNTY OF MADISON

This record was acknowledged before me on January 1, 2019, by Danny J. Allen and Sonia B. Allen, husband and wife.





Signature of Notary Public

ADDENDUM

The East Half ($\frac{1}{2}$) of the Southwest Quarter ($\frac{1}{4}$), AND the West Half ($\frac{1}{2}$) of the Southeast Quarter ($\frac{1}{4}$) of Section Nine (9), Township Seventy-five (75) North, Range Twenty-seven (27) West of the 5th P.M., Madison County, Iowa, EXCEPT that part of Parcel "A" located in the Southeast Quarter ($\frac{1}{4}$) of the Southwest Quarter of said Section Nine (9), as shown in Plat of Survey filed in Book 2009, Page 2075 on June 29, 2009, in the Office of the Recorder of Madison County, Iowa, AND EXCEPT a parcel of land located in the Southwest Quarter ($\frac{1}{4}$) of the Southeast Quarter ($\frac{1}{4}$) of said Section Nine (9), containing 5.042 acres, as shown in Plat of Survey filed in Farm Plat Book 2, Page 107 on April 19, 1988, in the Office of the Recorder of Madison County, Iowa.

Subject to easements, restrictions, and encumbrances of record.