



Document 2018 3711

Book 2018 Page 3711 Type 06 043 Pages 1

Date 11/15/2018 Time 10:36:24AM

Rec Amt \$7.00

INDX
ANNO
SCAN

LISA SMITH, COUNTY RECORDER
MADISON COUNTY IOWA



Prepared by and return to:
William J. Fox PLS
Iowa Department of Transportation
District 4 Office
2210 E. 7th Street
Atlantic, IA 50022
Phone 712-243-7661

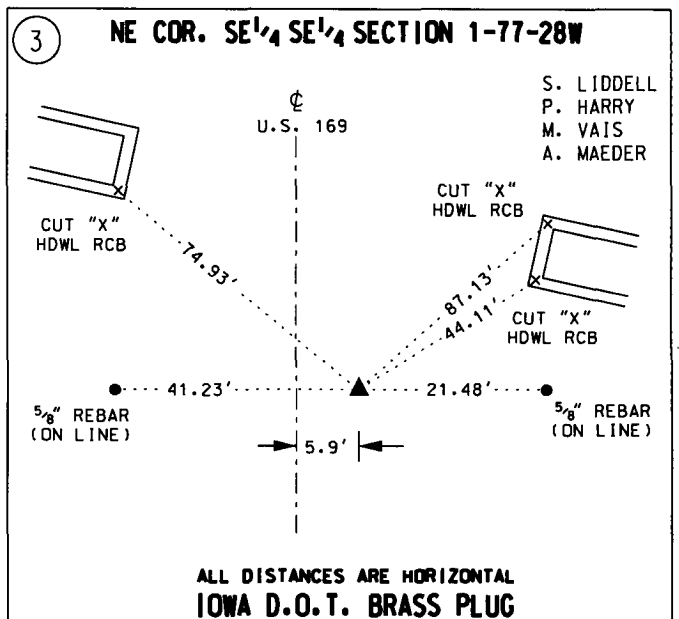
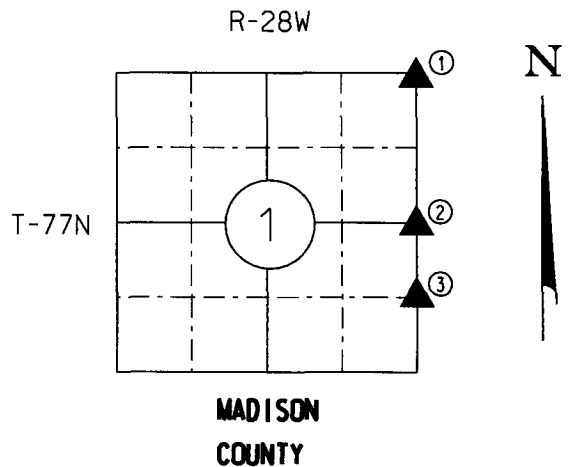
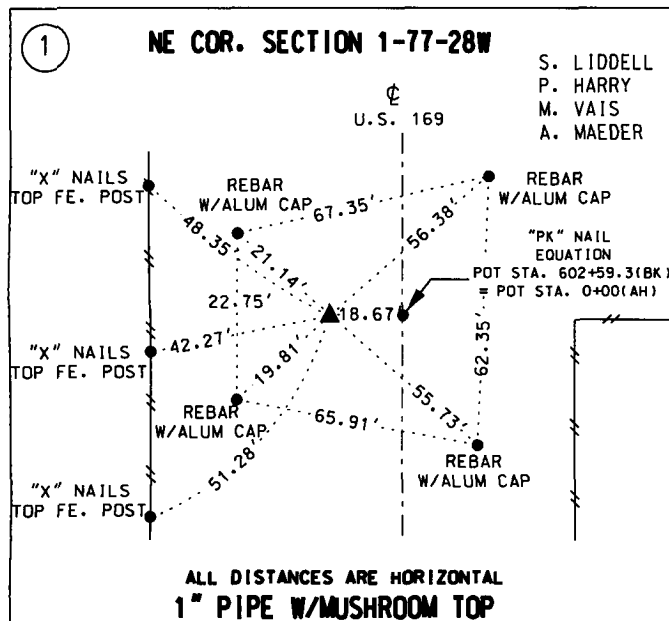
UNITED STATES PUBLIC LAND SURVEY CORNER CERTIFICATE OF

Land Survey Monuments situated in Section 1, Township 77N North, Range 28W West, of the Fifth Principal Meridian, MADISON County, Iowa. Previously recorded in _____ in the County Recorder's Office.

Monument Description and Remarks:

- (1) Found 1" pipe with mushroomed top, 0.4' deep. Verified by using existing Iowa D.O.T. as-builts plans and acquisition plats.
- (2) Found "PK" nail in asphalt pavement. Set Iowa D.O.T. brass plug after asphalt overlay. Verified by using existing Iowa D.O.T. as-builts plans and acquisition plats.
- (3) Found nail hole in pavement. Reset Iowa D.O.T. brass plug by using previous ties from Madison County Recorder's office, Book 1 Page 521, Corner Certificate by J.M. Hochstetler, L.S. 6808.

PLAN - VIEW



I hereby certify that this land surveying document was prepared by me or under my direct personal supervision, and that I am a duly licensed Professional Land Surveyor under the laws of the State of Iowa.

William J. Fox 10-1-18
William J. Fox License No. 15482 Date
My license renewal date is December 31, 2019

Corner(s) to be Indexed			
Corner(s)	Section	Twp.	Range
NE COR.	1	77	28W
E 1/4 COR.	1	77	28W
NE COR. SE 1/4 SE 1/4	1	77	28W