

Prepared by and return to:  
William J. Fox PLS  
Iowa Department of Transportation  
District 4 Office  
2210 E. 7th Street  
Atlantic, IA 50022  
Phone 712-243-7661

INDX  
ANNO  
SCAN  
CHEK

LISA SMITH, COUNTY RECORDER  
MADISON COUNTY IOWA


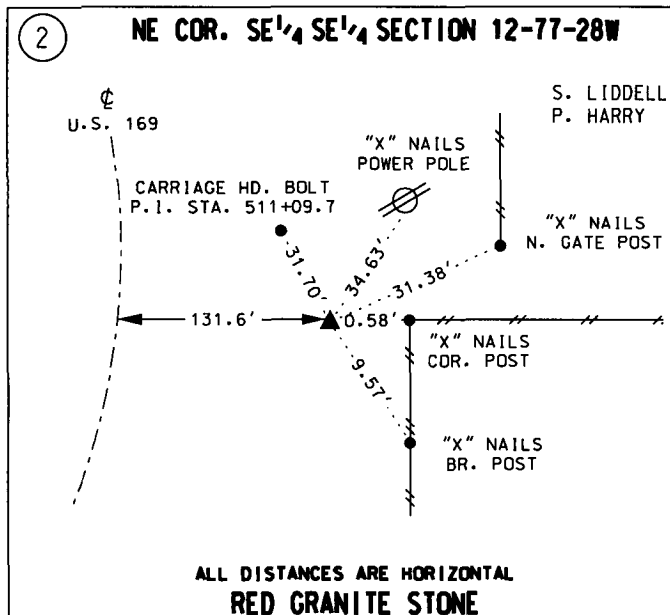
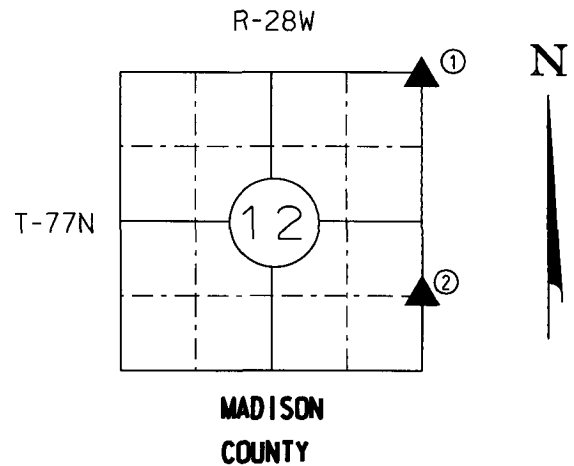
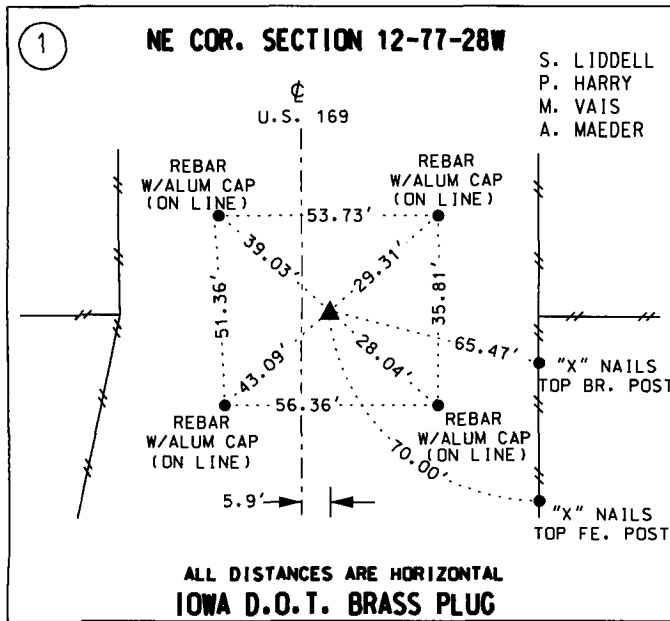
**UNITED STATES PUBLIC LAND SURVEY CORNER CERTIFICATE**  
**OF**

Land Survey Monuments situated in Section 12, Township 77N North, Range 28W West, of the Fifth Principal Meridian, MADISON County, Iowa. Previously recorded in \_\_\_\_\_ in the County Recorder's Office.

**Monument Description and Remarks:**


- (1) Set Iowa D.O.T. brass plug by intersecting previous ties. (4 rebar with aluminum cap). Verified by using existing Iowa D.O.T. as-builts plans and acquisition plats.
- (2) Found red granite stone next to corner post 1.4' deep. Verified by using existing Iowa D.O.T. as-builts plans and acquisition plats.

**PLAN - VIEW**



I hereby certify that this land surveying document was prepared by me or under my direct personal supervision, and that I am a duly licensed Professional Land Surveyor under the laws of the State of Iowa.

*William J. Fox* 10-1-18  
William J. Fox License No. 15482 Date  
My license renewal date is December 31, 2019



Corner(s) to be Indexed			
Corner(s)	Section	Twp.	Range
NE COR.	12	77	28W
NE COR. SE 1/4 SE 1/4	12	77	28W