



Prepared by and return to:  
 William J. Fox PLS  
 Iowa Department of Transportation  
 District 4 Office  
 2210 E. 7th Street  
 Atlantic, IA 50022  
 Phone 712-243-7661



Document 2018 3701

Book 2018 Page 3701 Type 06 043 Pages 1  
 Date 11/15/2018 Time 10:35:44AM  
 Rec Amt \$7.00

INDX  
 ANNO  
 SCAN  
 CHEK

LISA SMITH, COUNTY RECORDER  
 MADISON COUNTY IOWA


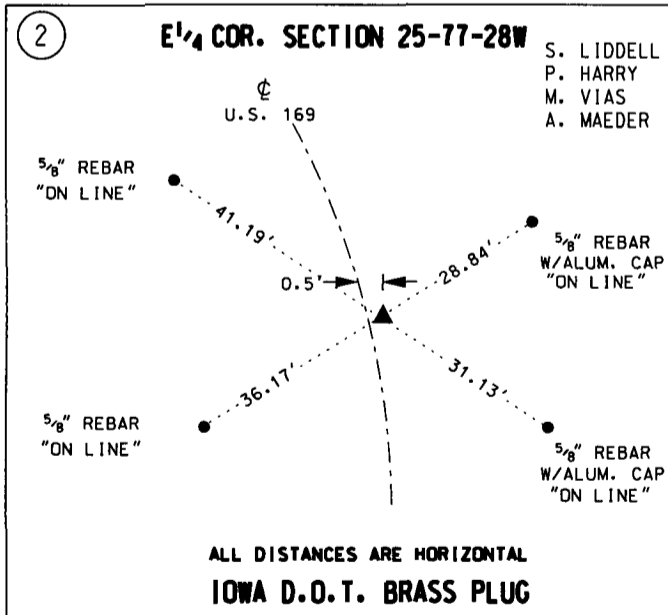
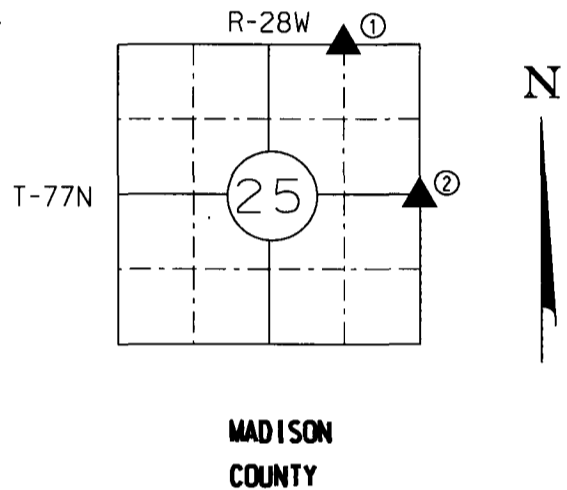
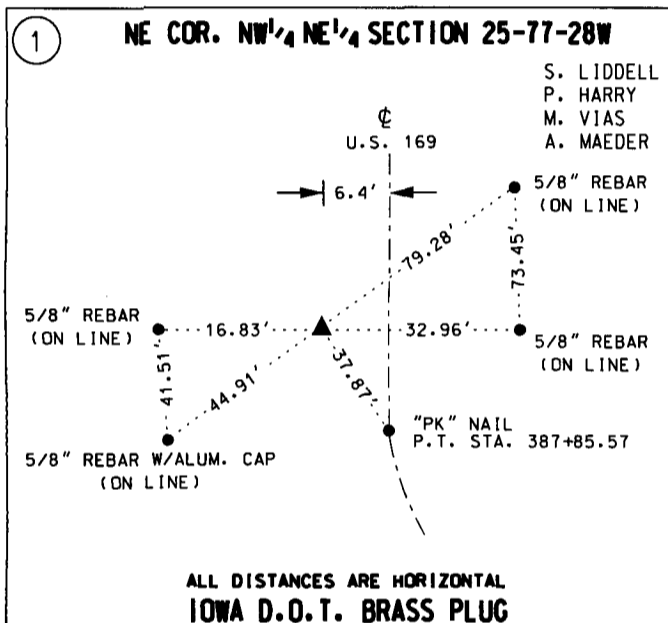
**UNITED STATES PUBLIC LAND SURVEY CORNER CERTIFICATE  
 OF**

Land Survey Monuments situated in Section 25, Township 77N North, Range 28W West, of the Fifth Principal Meridian, MADISON County, Iowa. Previously recorded in \_\_\_\_\_ in the County Recorder's Office.

**Monument Description and Remarks:**

- (1) Found "PK" nail in asphalt pavement of U.S. 169. Set Iowa D.O.T. brass plug after asphalt overlay. Verified by using existing Iowa D.O.T. as-builts plans and acquisition plats.
- (2) Found "PK" nail near centerline of U.S. 169. Set Iowa D.O.T. brass plug after asphalt overlay. Verified by using existing Iowa D.O.T. as-builts plans and acquisition plats.

**PLAN - VIEW**



I hereby certify that this land surveying document was prepared by me or under my direct personal supervision, and that I am a duly licensed Professional Land Surveyor under the laws of the State of Iowa.

*William J. Fox* 10-1-18  
 William J. Fox License No. 15482 Date  
 My license renewal date is December 31, 2019

Corner(s) to be Indexed			
Corner(s)	Section	Twp.	Range
NE COR. NW 1/4 NE 1/4	25	77	28W
E 1/4	25	77	28W