



Prepared by and return to:  
 William J. Fox PLS  
 Iowa Department of Transportation  
 District 4 Office  
 2210 E. 7th Street  
 Atlantic, IA 50022  
 Phone 712-243-7661



Document 2018 3698

Book 2018 Page 3698 Type 06 043 Pages 1  
 Date 11/15/2018 Time 10:35:32AM  
 Rec Amt \$7.00

INDX  
 ANNO  
 SCAN  
 CHEK

LISA SMITH, COUNTY RECORDER  
 MADISON COUNTY IOWA




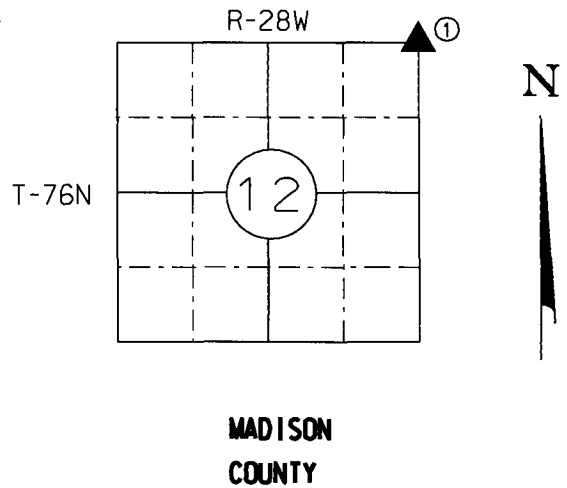
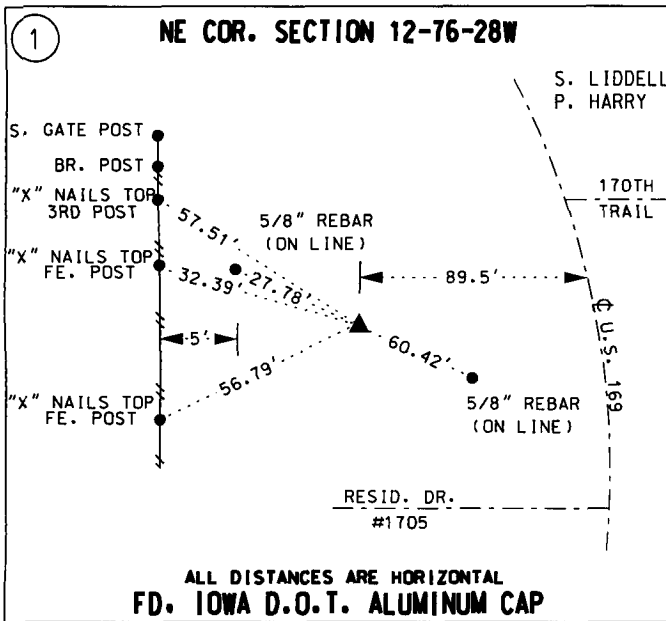
**UNITED STATES PUBLIC LAND SURVEY CORNER CERTIFICATE  
 OF**

Land Survey Monuments situated in Section 12, Township 76N North, Range 28W West, of the Fifth Principal Meridian, MADISON County, Iowa. Previously recorded in \_\_\_\_\_ in the County Recorder's Office.

**Monument Description and Remarks:**

(1) Found Iowa D.O.T. aluminum cap, 0.9 foot deep. Verified by using existing Iowa D.O.T. as-builts plans and acquisition plats.

**PLAN - VIEW**



I hereby certify that this land surveying document was prepared by me or under my direct personal supervision, and that I am a duly licensed Professional Land Surveyor under the laws of the State of Iowa.

*William J. Fox* 10-1-18  
 William J. Fox License No. 15482 Date  
 My license renewal date is December 31, 2019

Corner(s) to be Indexed			
Corner(s)	Section	Twp.	Range
NE CORNER	12	76	28W