

Prepared by and return to:
William J. Fox PLS
Iowa Department of Transportation
District 4 Office
2210 E. 7th Street
Atlantic, IA 50022
Phone 712-243-7661

LISA SMITH, COUNTY RECORDER
MADISON COUNTY IOWA

CHEK

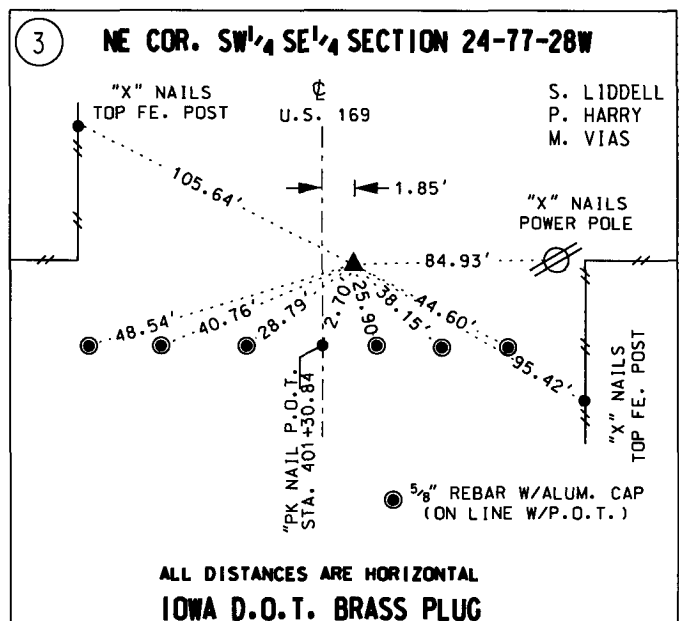
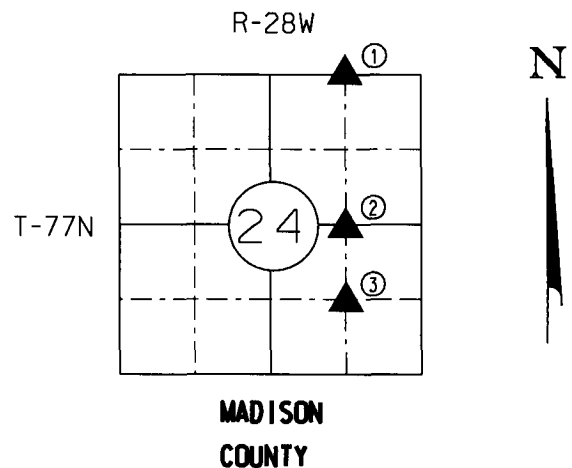
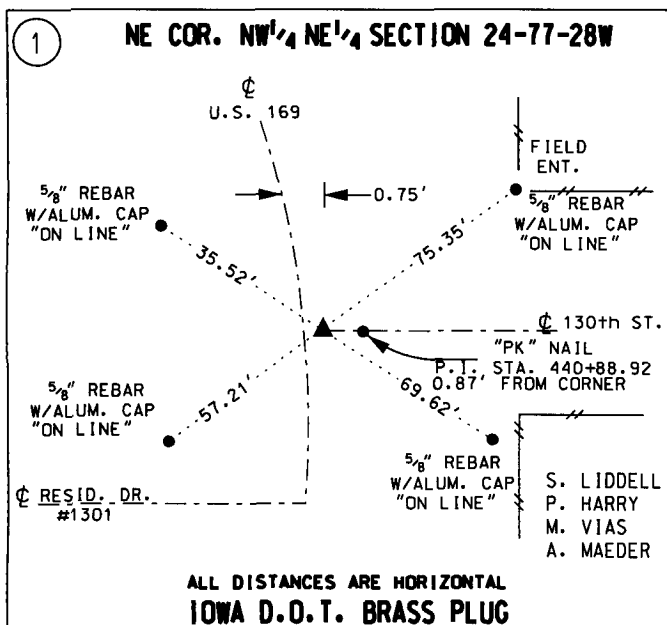
**UNITED STATES PUBLIC LAND SURVEY CORNER CERTIFICATE
OF**

Land Survey Monuments situated in Section 24, Township 77N North, Range 28W West, of the Fifth Principal Meridian, MADISON County, Iowa. Previously recorded in _____ in the County Recorder's Office.

Monument Description and Remarks:

- (1) Set Iowa D.O.T. brass plug by using existing Iowa D.O.T. as-builts plans and acquisition plans.
- (2) Found nail hole with sound in pavement U.S. 169. Set Iowa D.O.T. brass plug after asphalt overlay.
- Verified by using existing Iowa D.O.T. as-builts plans and acquisition plans.
- (3) Found "PK" nail set by J.M. Hochstetler, no. 6808 after asphalt overlay. replace "PK" nail with Iowa D.O.T. brass plug to avoid Confusion. Verified by using existing Iowa D.O.T. as-builts plans and acquisition plans.

PLAN - VIEW



I hereby certify that this land surveying document was prepared by me or under my direct personal supervision, and that I am a duly licensed Professional Land Surveyor under the laws of the State of Iowa.

William J. Fox 10-1-18
William J. Fox License No. 15482 Date
My license renewal date is December 31, 2019

Corner(s) to be Indexed
Corner(s) Section Twp. Range

NE COR. NW ¹ / ₄ NE ¹ / ₄	24	77	28W
NE COR. NW ¹ / ₄ SE ¹ / ₄	24	77	28W
NE COR. SW ¹ / ₄ SE ¹ / ₄	24	77	28W