

BK: 2018 PG: 3440
Recorded: 10/24/2018 at 12:15:33.0 PM
Pages 7
County Recording Fee: \$37.00
Iowa E-Filing Fee: \$3.00
Combined Fee: \$40.00
Revenue Tax:
LISA SMITH RECORDER
Madison County, Iowa

Prepared by and after recording return to: Tyrone H. Thomas, Jr., Esq., Invenergy Wind Development LLC, c/o Invenergy LLC, One South Wacker Drive, Suite 1800, Chicago, Illinois 60606, ATTN: Land Administration, (312) 224-1400

MEMORANDUM OF AGREEMENT REGARDING EASEMENTS

THIS MEMORANDUM OF AGREEMENT REGARDING EASEMENTS (this "Memorandum"), is made, dated and effective as of August 21, 2018 (the "Effective Date"), between **James D. Decker a/k/a Jim D. Decker and Karen L. Decker a/k/a Karen Decker, husband and wife, as Joint Tenants with Full Rights of Survivorship, as not as Tenants in Common** (together with its successors, assigns and heirs, "Owner"), whose address is **2089 330th St., Lorimor, IA 50149**, and **Invenergy Wind Development LLC**, a Delaware limited liability company (together with its transferees, successors and assigns, "Grantee"), whose address is One South Wacker Drive, Suite 1800, Chicago, IL 60606, with regard to the following:

1. Owner and Grantee did enter into that certain Agreement Regarding Easements dated of even date herewith (the "Agreement") which affects the real property located in Madison County, Iowa, as more particularly described in **Exhibit A** attached hereto as **Page #6 & 7** (the "Property"). Capitalized terms used and not defined herein have the meaning given the same in the Agreement.

2. The Agreement grants Grantee, among other things, the right to install Windpower Facilities (and related infrastructure and appurtenances) on Owner's Property and certain other access rights and rights to use the Property in connection with the wind energy generation project. Owner also irrevocably waived, to the extent permitted by law, enforcement of any applicable setback requirements.

3. Term. The "Term" is comprised of the Development Term, Operations Term and Extended Term as follows:

(i) The initial term of the Easement ("Development Term") commences on the Effective Date and, unless sooner terminated in accordance with the Agreement, shall continue without interruption until the earlier of the Operations Date or the date seven (7) years from the Effective Date.

(ii) If Grantee constructs any Windpower Facilities on the Property, the “**Operations Term**” shall begin on the Operations Date and end on the twenty-fifth (25th) anniversary of the Operations Date.

(iii) The “**Operations Date**” shall mean the earlier of: (1) the first date Windpower Facilities installed on the Property begin delivering electricity to the transmission grid or (2) the date Grantee notifies Owner in writing that Grantee has elected to declare that the Operations Date has occurred (whether or not Windpower Facilities have been installed on the Property). Grantee shall notify Owner of the Operations Date within forty-five (45) days after the Operations Date occurs. Owner grants Grantee permission to record in the Madison County records a notice specifying the Operations Date.

(iv) Grantee shall have the preferential right upon written notice to Owner before expiration of the Operations Term to extend the term of the Agreement for an additional period of ten (10) years (“**Extended Term**”) expiring on the thirty-fifth (35th) anniversary of the Operations Date. Owner grants Grantee permission to record in the Madison County records a notice of such extension.

4. This Memorandum does not supersede, modify, amend or otherwise change the terms, conditions or covenants of the Agreement, and Owner and Grantee executed and are recording this Memorandum solely for the purpose of providing constructive notice of the Agreement and Grantee’s rights thereunder. The terms, conditions and covenants of the Agreement are incorporated herein by reference as though fully set forth herein. This Memorandum shall not, in any manner or form whatsoever, alter, modify or vary the terms, covenants and conditions of the Agreement.

5. Except as otherwise set forth in the Agreement, Owner shall have no ownership, lien, security or other interest in any Windpower Facilities (and related infrastructure and appurtenances) installed on the Property, or any profits derived therefrom, and Grantee may remove any or all Windpower Facilities (and related infrastructure and appurtenances) at any time.

6. This Memorandum may be executed in counterparts, each of which shall be deemed an original and all of which when taken together shall constitute one and the same document.

7. This Memorandum shall also bind and benefit, as the case may be, the heirs, legal representatives, assigns and successors of the respective parties hereto, and all covenants, conditions and agreements contained herein shall be construed as covenants running with the land.

[REMAINDER OF PAGE INTENTIONALLY LEFT BLANK]

IN WITNESS WHEREOF, the parties have executed this Memorandum to be effective as of the date first written above.

GRANTEE:

Invenergy Wind Development LLC
a Delaware limited liability company

By: 


Name: **Jonathan A. Saxon**
Vice President

Title: _____

STATE OF ILLINOIS)
)
COUNTY OF COOK)


This instrument was acknowledged before me by Jonathan A. Saxon, Vice President of Invenergy Wind Development LLC, a Delaware limited liability company, on behalf of said company, known to me to be the person whose name is subscribed to the foregoing instrument, and acknowledged to me that he executed the same for the purposes and consideration therein expressed.

Given under my hand and seal of office this 21st day of August, 2018.



Notary's Name (Printed): Ruth M. Nadolny

My commission expires: 3.8.2021



OWNER:

**James D. Decker a/k/a Jim D. Decker and
Karen L. Decker a/k/a Karen Decker,
husband and wife, as Joint Tenants with
Full Rights of Survivorship, as not as
Tenants in Common**

By: 

Name: James D. Decker aka Jim D. Decker

Title: Owner

By: 

Name: Karen L. Decker aka Karen
Decker

Title: Owner

STATE OF Iowa, Madison COUNTY, ss:

This record was acknowledged before me on August 9, 2018, by James D. Decker a/k/a Jim D. Decker, a married person.


Signature of Notary Public

My commission expires: 4/20/19

Stamp or Seal



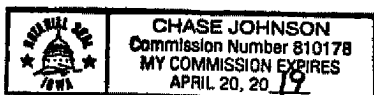
STATE OF Iowa, Madison COUNTY, ss:

This record was acknowledged before me on August 9, 2018, by Karen L. Decker aka Karen Decker, a married person.


Signature of Notary Public


My commission expires: 4/20/19

Stamp or Seal



OWNER:

**James D. Decker a/k/a Jim D. Decker and
Karen L. Decker a/k/a Karen Decker,
husband and wife, as Joint Tenants with
Full Rights of Survivorship, as not as
Tenants in Common**

By: 

Name: James D. Decker aka Jim D. Decker

Title: Spouse

STATE OF Iowa, Madison COUNTY, ss:

This record was acknowledged before me on August 9, 2018, by James D. Decker a/k/a Jim D. Decker, a married person.


Signature of Notary Public

My commission expires: 4/20/18

Stamp or Seal



EXHIBIT A TO MEMORANDUM

Legal Description of the Property

Schedule of Locations:

<u>Parcel Number</u>	<u>County</u>	<u>Township/ Range</u>	<u>Section</u>	<u>Acreage</u>
660142646010000	Madison	74N 28W	26	37.90
660142728020000	Madison	74N 28W	27	20.00
660142782000000	Madison	74N 28W	27	38.00
660142788010000	Madison	74N 28W	27	20.00
660142788020000	Madison	74N 28W	27	5.00
660142788030000	Madison	74N 28W	27	5.50
670142564000000	Madison	74N 28W	25	39.00
670142566010000	Madison	74N 28W	25	36.77
670142664010000	Madison	74N 28W	26	7.50
670142680010000	Madison	74N 28W	26	59.35
670142682002000	Madison	74N 28W	26	20.21
670142688020000	Madison	74N 28W	26	1.88
			Total	<hr/> 291.11

Legal Description:

The Southwest Quarter (SW1/4) Northwest Quarter (NW1/4) Ex 2.1A HWY of Section 26, Township 74N, Range 28W of Madison County, Iowa

E 20A Southeast Quarter (SE1/4) Northeast Quarter (NE1/4) of Section 27, Township 74N, Range 28W of Madison County, Iowa

The Northeast Quarter (NE1/4) Southeast Quarter (SE1/4) of Section 27, Township 74N, Range 28W of Madison County, Iowa

West Half (W1/2) Southeast Quarter (SE1/4) Southeast Quarter (SE1/4) of Section 27, Township 74N, Range 28W of Madison County, Iowa

5.50A Northeast PT Southeast Quarter (SE1/4) Southeast Quarter (SE1/4) of Section 27, Township 74N, Range 28W of Madison County, Iowa

W 6A East Half (E1/2) Southeast Quarter (SE1/4) Southeast Quarter (SE1/4) of Section 27, Township 74N, Range 28W of Madison County, Iowa

The Northwest Quarter (NW1/4) Southwest Quarter (SW1/4) of Section 25, Township 74N, Range 28W of Madison County, Iowa

The Southwest Quarter (SW1/4) Southwest Quarter (SW1/4) Ex .50A S PT of Section 25, Township 74N, Range 28W of Madison County, Iowa

N 8A Northwest Quarter (NW1/4) Southwest Quarter (SW1/4) Ex .5A HWY of Section 26, Township 74N, Range 28W of Madison County, Iowa

Par B 58.23A Center PT Southeast Quarter (SE1/4) of Section 26, Township 74N, Range 28W of Madison County, Iowa

E 700' Northeast Quarter (NE1/4) Southeast Quarter (SE1/4) 21.21A of Section 26, Township 74N, Range 28W of Madison County, Iowa

2.38A E PT Southeast Quarter (SE1/4) Southeast Quarter (SE1/4) of Section 26, Township 74N, Range 28W of Madison County, Iowa