



Document 2018 GW3088

Book 2018 Page 3088 Type 43 001 Pages 4  
Date 9/24/2018 Time 1:20:26PM  
Rec Amt \$.00

INDX  
ANNO  
SCAN  
CHEK

LISA SMITH, COUNTY RECORDER  
MADISON COUNTY IOWA

**REAL ESTATE TRANSFER - GROUNDWATER HAZARD STATEMENT  
TO BE COMPLETED BY TRANSFEROR**

**TRANSFEROR:**

Name Cole W. Jennett  
Address 1896 Quarry Trail, Winterset, IA 50273  
Number and Street or RR City, Town or P.O. State Zip

**TRANSFeree:**

Name The Kathryn A. Llewellyn Living Trust dated September 14, 2018  
Address 825 Walnut Street, Waukee, IA 50263  
Number and Street or RR City, Town or P.O. State Zip

Address of Property Transferred:  
1524 260th Street, Winterset, IA 50273  
Number and Street or RR City, Town or P.O. State Zip

Legal Description of Property: (Attach if necessary) See 1 in Addendum

**1. Wells (check one)**

- There are no known wells situated on this property.
- There is a well or wells situated on this property. The type(s), location(s) and legal status are stated below or set forth on an attached separate sheet, as necessary.

**2. Solid Waste Disposal (check one)**

- There is no known solid waste disposal site on this property.
- There is a solid waste disposal site on this property and information related thereto is provided in Attachment #1, attached to this document.

**3. Hazardous Wastes (check one)**

- There is no known hazardous waste on this property.
- There is hazardous waste on this property and information related thereto is provided in Attachment #1, attached to this document.

**4. Underground Storage Tanks (check one)**

- There are no known underground storage tanks on this property. (Note exclusions such as small farm and residential motor fuel tanks, most heating oil tanks, cisterns and septic tanks, in instructions.)
- There is an underground storage tank on this property. The type(s), size(s) and any known substance(s) contained are listed below or on an attached separate sheet, as necessary.

**5. Private Burial Site (check one)**

- There are no known private burial sites on this property.
- There is a private burial site on this property. The location(s) of the site(s) and known identifying information of the decedent(s) is stated below or on an attached separate sheet, as necessary.

**6. Private Sewage Disposal System (check one)**

- All buildings on this property are served by a public or semi-public sewage disposal system.
- This transaction does not involve the transfer of any building which has or is required by law to have a sewage disposal system.
- There is a building served by private sewage disposal system on this property or a building without any lawful sewage disposal system. A certified inspector's report is attached which documents the condition of the private sewage disposal system and whether any modifications are required to conform to standards adopted by the Department of Natural Resources. A certified inspection report must be accompanied by this form when recording.
- There is a building served by private sewage disposal system on this property. Weather or other temporary physical conditions prevent the certified inspection of the private sewage disposal system from being conducted. The buyer has executed a binding acknowledgment with the county board of health to conduct a certified inspection of the private sewage disposal system at the earliest practicable time and to be responsible for any required modifications to the private sewage disposal system as identified by the certified inspection. A copy of the binding acknowledgment is attached to this form.
- There is a building served by private sewage disposal system on this property. The buyer has executed a binding acknowledgment with the county board of health to install a new private sewage disposal system on this property within an agreed upon time period. A copy of the binding acknowledgment is provided with this form.
- There is a building served by private sewage disposal system on this property. The building to which the sewage disposal system is connected will be demolished without being occupied. The buyer has executed a binding acknowledgment with the county board of health to demolish the building within an agreed upon time period. A copy of the binding acknowledgment is provided with this form. [Exemption #9]
- This property is exempt from the private sewage disposal inspection requirements pursuant to the following exemption [Note: for exemption #9 use prior check box]: \_\_\_\_\_.
- The private sewage disposal system has been installed within the past two years pursuant to permit number \_\_\_\_\_.

**Information required by statements checked above should be provided here or on separate sheets attached hereto:**

\_\_\_\_\_


*Well inactive - drawings attached*

\_\_\_\_\_

\_\_\_\_\_

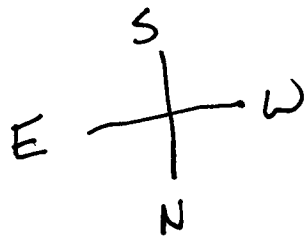
**I HEREBY DECLARE THAT I HAVE REVIEWED THE INSTRUCTIONS FOR THIS FORM AND THAT THE INFORMATION STATED ABOVE IS TRUE AND CORRECT.**

Signature: \_\_\_\_\_

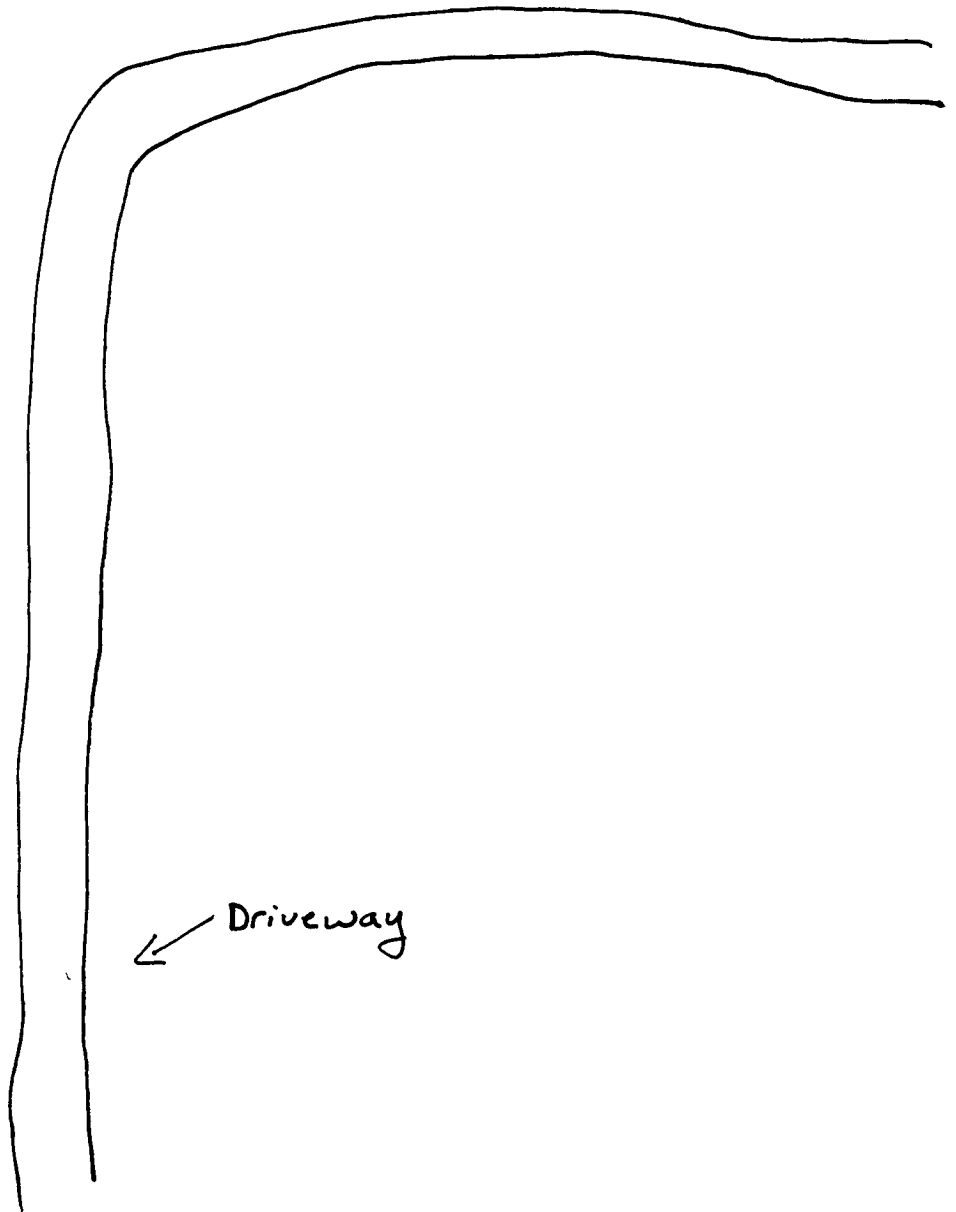


(Transferor or Agent)

Telephone No.: 515-360-7487



○ ← well



## Addendum

1. Parcel "H" located in the Northwest Quarter (1/4) of Section Twenty-five (25), Township Seventy-five (75) North, Range Twenty-nine (29) West of the 5th P.M., Madison County, Iowa, containing 20.48 acres, more or less, as shown in Plat of Survey filed in Book 2017, Page 3321 on October 23, 2017, in the Office of the Recorder of Madison County, Iowa;  
AND

All that certain real property described as "Ingress-Egress Easement" on the Plat of Survey filed in Book 2017, Page 3321 on October 23, 2017, in the Office of the Recorder of Madison County, Iowa, as corrected in Affidavits Confirming Error on Plat/Survey Document filed in Book 2018, Page 2319 and in Book 2018, Page 2614 in the Office of the Recorder for said County.

It is the intention of the Grantors that fee simple absolute title to the real property described as said "Ingress-Egress Easement" merges into the fee simple absolute title to Parcel "H" as described above; Grantors affirmatively state that the real property described as the "Ingress-Egress Easement" described herein lies wholly within the real property described as said Parcel "H".