



Document 2018 1572

Book 2018 Page 1572 Type 06 043 Pages 1
Date 5/18/2018 Time 3:06:39PM
Rec Amt \$.00

INDX
ANNO
SCAN
CHEK

LISA SMITH, COUNTY RECORDER
MADISON COUNTY IOWA

Prepared By: Michael James Hackett, Madison County Engineer's Office, 1105 E. Court Ave., Winterset, Ia. 50273, Tel. (515) 462-1136

UNITED STATES PUBLIC LAND SURVEY CORNER CERTIFICATE OF

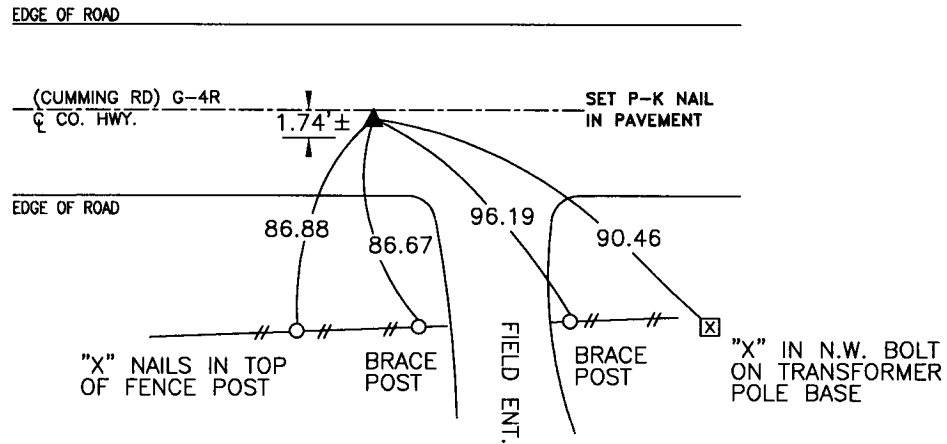
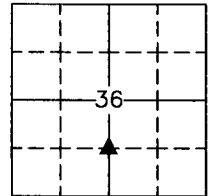
Land Survey Monuments situated in Section 36, Township 77 N, Range 27 W, of the Fifth Principal Meridian, Madison County, Iowa.
Previously recorded in Book 2010, Page 2128 in County Recorder's Office.
(book, page, document number, etc.)

(Show reason for preparing this certificate, the evidence and detailed procedures used in establishing the corner positions and monumentation found or placed.)

Monument Description and Remarks: Previous monument was removed during county highway project STP-S-C061(103)--5E-61. Set P.K. nail in A.C.C. pavement. Established the corner position by using the existing found monument, previous ties, and ties established during construction of the pavement. The tie information was gathered in preparation for the Madison County paving project.


PLAN VIEW

(Show a minimum of three reference ties to durable physical objects, relevant monuments and physical conditions that will enable recovery of the corner.)



SW. COR., NW. 1/4, SE. 1/4, SEC. 36

NOTE: ALL TIES TO "X" NAILS UNLESS NOTED



I hereby certify that this land surveying document was prepared and the related survey work was performed by me or under my direct personal supervision and that I am a duly Licensed Land Surveyor under the laws of the State of Iowa.

Signed Michael James Hackett Date 5/16/2018
Michael James Hackett

Iowa license number 14672.
My license renewal date is 12/31/2018.
Pages covered by this seal: 1.