



**BK: 2018 PG: 940**  
**Recorded: 3/28/2018 at 10:07:33.0 AM**  
**Fee Amount: \$52.00**  
**Revenue Tax:**  
**LISA SMITH RECORDER**  
**Madison County, Iowa**

**MEMORANDUM OF WINDPARK EASEMENT AGREEMENT**

**Recorder's Cover Sheet**

**Preparer Information:**

Jamie Baker  
4299 Northwest Urbandale Drive  
Urbandale, Iowa, 50322  
Phone: (515) 242-3980

**Return Document To:**

Attn: Right of Way Services  
MidAmerican Energy Company  
P.O. BOX 657  
Des Moines, IA 50303-0657

**Grantor:** Margery I. Jackson, Trustee under the William Lee Jackson and Margery I. Jackson Revocable Living Trust Agreement Dated June 10, 1998 (1/3 Interest), Mary Louise Hatfield and Dale Hatfield, her husband, and Robert Lenocker and Melody Lenocker, his wife (1/3 Interest), Thomas Howard Knouf and Judi Knouf, his wife (1/6 Interest), Jennifer L. Stitzel and Marc Stitzel, her husband (1/12 Interest), Erin R. Newman f/k/a Erin R. McGilvray and Shawn Newman, her husband (1/12 Interest)

**Grantee:** MidAmerican Energy Company

**Legal Description:** See Exhibit A to Memorandum

MEMORANDUM OF WINDPARK EASEMENT AGREEMENT

THIS MEMORANDUM OF WINDPARK EASEMENT AGREEMENT (this "**Memorandum**") is made and entered into as of February 27, 2018, by and between Margery I. Jackson, Trustee under the William Lee Jackson and Margery I. Jackson Revocable Living Trust Agreement Dated June 10, 1998 (1/3 Interest), Mary Louise Hatfield and Dale Hatfield, her husband, and Robert Lenocker and Melody Lenocker, his wife (1/3 Interest), Thomas Howard Knouf and Judi Knouf, his wife (1/6 Interest), Jennifer L. Stitzel and Marc Stitzel, her husband (1/12 Interest), Erin R. Newman f/k/a Erin R. McGilvray and Shawn Newman, her husband (1/12 Interest) ("Owner"), and MidAmerican Energy Company, an Iowa corporation ("MidAmerican").

WHEREAS:

A. Owner is the owner of a parcel of real property located in Madison County, Iowa as legally described in Exhibit A attached hereto and incorporated herein by this reference (the "**Property**");

B. On or about the date hereof, Owner and MidAmerican entered into a Windpark Easement Agreement (the "**Agreement**") which by its terms grants to MidAmerican easements for wind energy development and related rights, electrical and communication lines and facilities, wind and weather monitoring, access, and other easements and rights on, over, under and across the Property;

C. The term of the Agreement commences on the date hereof and may continue for a period of up to fifty-eight (58) years in accordance with the terms of the Agreement, unless earlier terminated as provided in the Agreement.

D. The Parties desire to enter into this Memorandum, which is to be recorded, in order that third parties may have notice of the interests of MidAmerican in the Property and of the existence of the Agreement and of certain easements and rights granted to MidAmerican in the Property as part of the Agreement.

E. Capitalized terms used and not otherwise defined herein shall have the meaning ascribed to such terms in the Agreement.

NOW, THEREFORE, in consideration of the Agreement and the payments and covenants provided in the Agreement to be paid and performed by the Parties, the receipt and sufficiency of which are hereby acknowledged, the Parties agree as follows:

1. Grant of Easements. In accordance with the Agreement, Owner grants to MidAmerican the Easements, on, over, under and across the Property, on the terms and conditions set forth in the Agreement. Except as otherwise provided in the Agreement, the Easements are irrevocable and exclusive and include, without limitation: the Wind Development Easement; the Collection System Easement; and the Access Easement.

2. Incorporation of Agreement. All of the terms, conditions, provisions and covenants of the Agreement are hereby incorporated into this Memorandum by reference as though fully set forth herein, and the Agreement and this Memorandum shall be deemed to constitute a single instrument or document. The Agreement contains the entire agreement of the Parties with respect to the subject matter thereof, and any prior or contemporaneous agreements, discussions or understandings, written or oral (including any options or agreements for easements previously entered into by the Parties with respect to the Property), are superseded by the Agreement and shall be and hereby are released, revoked and terminated and shall be of no further force or effect for any purpose whatsoever.

3. Interpretation. The Memorandum is not intended and may not be construed to modify or alter in any way the terms and conditions of the Agreement. In the event of a conflict or inconsistency between the provisions of this Memorandum and the terms and conditions of Agreement, the Agreement shall control for all purposes.

4. Binding Effect. All provisions contained in this Memorandum shall be binding upon, inure to the benefit of, and be enforceable by, Owner and MidAmerican and, as provided in the Agreement, their respective successors and assigns.

IN WITNESS WHEREOF, the Parties have executed this Memorandum as of the date set forth above.

**WILLIAM LEE JACKSON AND MARGERY I. JACKSON REVOCABLE LIVING TRUST AGREEMENT  
DATED JUNE 10, 1998**

By: Margery I. Jackson

Name: Margery I. Jackson

FLTD

Title: Trustee

"MIDAMERICAN"

**MIDAMERICAN ENERGY COMPANY**

By: Adam Jablonski


Name: Adam Jablonski

Title: Project Manager, Renewable Energy


ACKNOWLEDGMENT

STATE OF FLORIDA, COUNTY OF DUAL, ss:

This record was acknowledged before me on FEBRUARY 14, 2018 by Margery I. Jackson, Trustee under the William Lee Jackson and Margery I. Jackson Revocable Living Trust Agreement Dated June 10, 1998.



Notary Public in and for said State




ACKNOWLEDGMENT

STATE OF IOWA, COUNTY OF POLK, ss:

This record was acknowledged before me on MARCH 1, 2018, by Adam Jablonski as the Project Manager, Renewable Energy of MidAmerican Energy Company.



Notary Public in and for said State



"OWNER"

By: Mary Louise Hatfield

Name: Mary Louise Hatfield

Title:

"OWNER"

By: Dale Hatfield

Name: Dale Hatfield

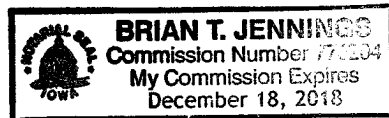
Title:

ACKNOWLEDGMENT

STATE OF Iowa, COUNTY OF Madison, ss:

This record was acknowledged before me on December 15, 2017, by Mary Louise Hatfield and Dale Hatfield, her husband.

[Signature]  
Notary Public in and for said State



"OWNER"

By: Robert Lenocker

Name: Robert Lenocker

Title:

"OWNER"

By: Melody Lenocker

Name: Melody Lenocker

Title:

ACKNOWLEDGMENT

STATE OF FLORIDA, COUNTY OF COLLIER, ss:

This record was acknowledged before me on February 27, 2018, by Robert Lenocker and Melody Lenocker, his wife.

Hilda Gilbert  
Notary Public in and for said State



**HILDA GILBERT**  
MY COMMISSION # FF 088457  
EXPIRES: May 1, 2018  
Bonded Thru Budget Notary Services

"OWNER"

By: Thomas Howard Knouf

Name: Thomas Howard Knouf

Title:

"OWNER"

By: Judi Knouf

Name: Judi Knouf


Title:

ACKNOWLEDGMENT

STATE OF Virginia, COUNTY OF Norfolk, ss:

This record was acknowledged before me on Feb 5, 2018, by Thomas Howard Knouf and Judi Knouf, his wife.

Valerie M. Lee  
Notary Public in and for said State



"OWNER"

By: *JL Stitzel*

Name: Jennifer L. Stitzel

Title:

"OWNER"

By: *Jennifer L. Stitzel Attorney in fact for Marc Stitzel*

Name: Marc Stitzel

Title:

ACKNOWLEDGMENT


STATE OF *AE, Germany*, COUNTY OF *Tramstein ABZ*, ss:

This record was acknowledged before me on *23 February*, 201*8* by *Jennifer L. Stitzel and Marc Stitzel, her husband.*

*Alprock*  
Notary Public in and for said State

AYANA WORRELL-GROGAN CN, USAF  
Paralegal  
NOTARY BY FEDERAL STATUTE  
10 U.S.C § 10441

WITH THE UNITED STATES  
AIR FORCE  
AT APO AE 09094-0325





"OWNER"

By: Erin R. Newman

Name: Erin R. Newman f/k/a Erin R. McGilvray

Title:

"OWNER"

By: Shawn Newman

Name: Shawn Newman

Title:

ACKNOWLEDGMENT

STATE OF Texas, COUNTY OF Bexar, ss:

This record was acknowledged before me on February 9, 2018, by Erin R. Newman f/k/a Erin R. McGilvray and Shawn Newman, her husband.

Devin Free  
Notary Public in and for said State




Exhibit A

**DESCRIPTION OF THE PROPERTY**

The Southeast Quarter (SE1/4) of Section 33, Township 77 North, Range 29 West of the 5th P.M.,  
Madison County, Iowa.