

BK: 2018 PG: 901
Recorded: 3/26/2018 at 8:25:47.0 AM
Fee Amount: \$42.00
Revenue Tax:
LISA SMITH RECORDER
Madison County, Iowa

MEMORANDUM OF WINDPARK EASEMENT AGREEMENT

Recorder's Cover Sheet

Preparer Information:

Jamie Baker
4299 Northwest Urbandale Drive
Urbandale, Iowa, 50322
Phone: (515) 242-3980

Return Document To:

Attn: Right of Way Services
MidAmerican Energy Company
P.O. BOX 657
Des Moines, IA 50303-0657

Grantor: Wayne Earl Kading, Life Estate, Matt Kading, a single person, and Janet Kading and Mike Cihlar, her husband, and Phillip Kading and Brianne Kading, his wife, Remaindermen

Grantee: MidAmerican Energy Company

Legal Description: See Exhibit A to Memorandum

MEMORANDUM OF WINDPARK EASEMENT AGREEMENT

THIS MEMORANDUM OF WINDPARK EASEMENT AGREEMENT (this "**Memorandum**") is made and entered into as of February 16 2018, by and between Wayne Earl Kading, Life Estate, Matt Kading, a single person, and Janet Kading and Mike Cihlar, her husband, and Phillip Kading and Brianne Kading, his wife, Remaindermen ("**Owner**"), and MidAmerican Energy Company, an Iowa corporation ("**MidAmerican**").

WHEREAS:

A. Owner is the owner of a parcel of real property located in Madison County, Iowa as legally described in Exhibit A attached hereto and incorporated herein by this reference (the "**Property**");

B. On or about the date hereof, Owner and MidAmerican entered into a Windpark Easement Agreement (the "**Agreement**") which by its terms grants to MidAmerican easements for wind energy development and related rights, electrical and communication lines and facilities, wind and weather monitoring, access, and other easements and rights on, over, under and across the Property;

C. The term of the Agreement commences on the date hereof and may continue for a period of up to fifty-eight (58) years in accordance with the terms of the Agreement, unless earlier terminated as provided in the Agreement.

D. The Parties desire to enter into this Memorandum, which is to be recorded, in order that third parties may have notice of the interests of MidAmerican in the Property and of the existence of the Agreement and of certain easements and rights granted to MidAmerican in the Property as part of the Agreement.

E. Capitalized terms used and not otherwise defined herein shall have the meaning ascribed to such terms in the Agreement.

NOW, THEREFORE, in consideration of the Agreement and the payments and covenants provided in the Agreement to be paid and performed by the Parties, the receipt and sufficiency of which are hereby acknowledged, the Parties agree as follows:

1. Grant of Easements. In accordance with the Agreement, Owner grants to MidAmerican the Easements, on, over, under and across the Property, on the terms and conditions set forth in the Agreement. Except as otherwise provided in the Agreement, the Easements are irrevocable and exclusive and include, without limitation: the Wind Development Easement; the Collection System Easement; and the Access Easement.

2. Incorporation of Agreement. All of the terms, conditions, provisions and covenants of the Agreement are hereby incorporated into this Memorandum by reference as though fully set forth herein, and the Agreement and this Memorandum shall be deemed to constitute a single instrument or document. The Agreement contains the entire agreement of the Parties with respect to the subject matter thereof, and any prior or contemporaneous agreements, discussions or understandings, written or oral (including any options or agreements for easements previously entered into by the Parties with respect to the Property), are superseded by the Agreement and shall be and hereby are released, revoked and terminated and shall be of no further force or effect for any purpose whatsoever.

3. Interpretation. The Memorandum is not intended and may not be construed to modify or alter in any way the terms and conditions of the Agreement. In the event of a conflict or inconsistency

between the provisions of this Memorandum and the terms and conditions of Agreement, the Agreement shall control for all purposes.

4. Binding Effect. All provisions contained in this Memorandum shall be binding upon, inure to the benefit of, and be enforceable by, Owner and MidAmerican and, as provided in the Agreement, their respective successors and assigns.

IN WITNESS WHEREOF, the Parties have executed this Memorandum as of the date set forth above.

"OWNER"

By: Wayne Earl Kading

Name: Wayne Earl Kading

Title: Life Estate

"MIDAMERICAN"


MIDAMERICAN ENERGY COMPANY

By: 

Name: Adam Jablonski

Title: Project Manager, Renewable Energy

ACKNOWLEDGMENT



STATE OF Minnesota, COUNTY OF Cover, ss:

This record was acknowledged before me on February 10th, 2018, by Wayne Earl Kading, Life Estate.

[Handwritten Signature]

Notary Public in and for said State

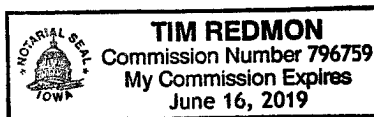
ACKNOWLEDGMENT

STATE OF IOWA, COUNTY OF POLK, ss:

This record was acknowledged before me on MARCH 8, 2018, by Adam Jablonski as the Project Manager, Renewable Energy of MidAmerican Energy Company.

[Handwritten Signature]

Notary Public in and for said State



"OWNER"

By: [Signature]

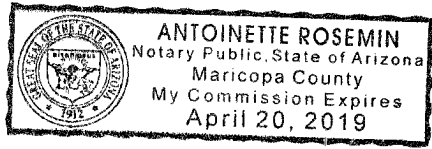
Name: Matt Kading

Title: Remainderman

STATE OF Arizona, COUNTY OF Maricopa, ss:

This record was acknowledged before me on Feb 16th, 2018, by Matt Kading, a single person.

[Signature]
Notary Public in and for said State



"OWNER"

By: Janet Kading

Name: Janet Kading

Title: Remainderman

"OWNER"

By: Mike Cihlar

Name: Mike Cihlar

Title: Spouse of Remainderman


STATE OF Minnesota, COUNTY OF Carver, ss:

This record was acknowledged before me on 2-14, 2018, by Janet Kading and Mike Cihlar, her husband, Remaindermen.

[Signature]
Notary Public in and for said State



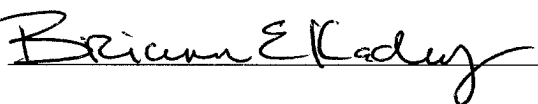
"OWNER"

By: 

Name: Phillip Kading

Title: Remainderman

"OWNER"


By: 

Name: Brianne Kading

Title: Spouse of Remainderman

STATE OF Minnesota, COUNTY OF Hennepin, ss:

This record was acknowledged before me on 2/9, 2018, by Phillip Kading and Brianne Kading, his wife, Remaindermen.


Notary Public in and for said State

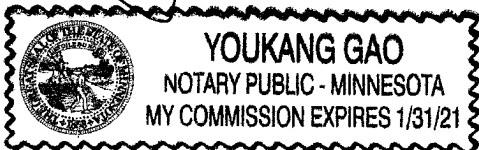


Exhibit A

DESCRIPTION OF THE PROPERTY

The North Half (N1/2) of the Northeast Quarter (NE1/4) of Section Thirty-two (32), Township Seventy-seven (77) North, Range Twenty-nine (29), West of the 5th P.M., Madison County, Iowa.