

**BK: 2017 PG: 3227**  
**Recorded: 10/13/2017 at 2:49:33.0 PM**  
**Fee Amount: \$27.00**  
**Revenue Tax:**  
**LISA SMITH RECORDER**  
**Madison County, Iowa**

**MEMORANDUM OF WINDPARK EASEMENT AGREEMENT**

**Recorder's Cover Sheet**

**Preparer Information:**

Jamie Baker  
4299 Northwest Urbandale Drive  
Urbandale, Iowa, 50322  
Phone: (515) 242-3980

**Return Document To:**

Attn: Right of Way Services  
MidAmerican Energy Company  
P.O. BOX 657  
Des Moines, IA 50303-0657

**Grantor:** Double A Farms of Iowa, Limited

**Grantee:** MidAmerican Energy Company

**Legal Description:** See Exhibit A to Memorandum

## MEMORANDUM OF WINDPARK EASEMENT AGREEMENT

THIS MEMORANDUM OF WINDPARK EASEMENT AGREEMENT (this "**Memorandum**") is made and entered into as of August 31 2017, by and between Double A Farms of Iowa, Limited ("**Owner**"), and MidAmerican Energy Company, an Iowa corporation ("**MidAmerican**").

### WHEREAS:

A. Owner is the owner of a parcel of real property located in Guthrie and Madison County, Iowa as legally described in Exhibit A attached hereto and incorporated herein by this reference (the "**Property**");

B. On or about the date hereof, Owner and MidAmerican entered into a Windpark Easement Agreement (the "**Agreement**") which by its terms grants to MidAmerican easements for wind energy development and related rights, electrical and communication lines and facilities, wind and weather monitoring, access, and other easements and rights on, over, under and across the Property;

C. The term of the Agreement commences on the date hereof and may continue for a period of up to fifty-eight (58) years in accordance with the terms of the Agreement, unless earlier terminated as provided in the Agreement.

D. The Parties desire to enter into this Memorandum, which is to be recorded, in order that third parties may have notice of the interests of MidAmerican in the Property and of the existence of the Agreement and of certain easements and rights granted to MidAmerican in the Property as part of the Agreement.

E. Capitalized terms used and not otherwise defined herein shall have the meaning ascribed to such terms in the Agreement.

NOW, THEREFORE, in consideration of the Agreement and the payments and covenants provided in the Agreement to be paid and performed by the Parties, the receipt and sufficiency of which are hereby acknowledged, the Parties agree as follows:

1. Grant of Easements. In accordance with the Agreement, Owner grants to MidAmerican the Easements, on, over, under and across the Property, on the terms and conditions set forth in the Agreement. Except as otherwise provided in the Agreement, the Easements are irrevocable and exclusive and include, without limitation: the Wind Development Easement; the Collection System Easement; and the Access Easement.

2. Incorporation of Agreement. All of the terms, conditions, provisions and covenants of the Agreement are hereby incorporated into this Memorandum by reference as though fully set forth herein, and the Agreement and this Memorandum shall be deemed to constitute a single instrument or document. The Agreement contains the entire agreement of the Parties with respect to the subject matter thereof, and any prior or contemporaneous agreements, discussions or understandings, written or oral (including any options or agreements for easements previously entered into by the Parties with respect to the Property), are superseded by the Agreement and shall be and hereby are released, revoked and terminated and shall be of no further force or effect for any purpose whatsoever.


3. Interpretation. The Memorandum is not intended and may not be construed to modify or alter in any way the terms and conditions of the Agreement. In the event of a conflict or inconsistency between the provisions of this Memorandum and the terms and conditions of Agreement, the Agreement shall control for all purposes.

4. Binding Effect. All provisions contained in this Memorandum shall be binding upon, inure to the benefit of, and be enforceable by, Owner and MidAmerican and, as provided in the Agreement, their respective successors and assigns.

IN WITNESS WHEREOF, the Parties have executed this Memorandum as of the date set forth above.

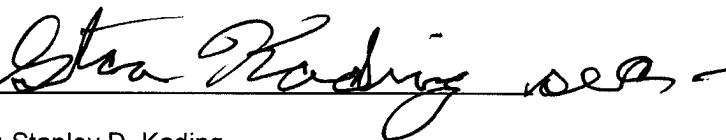
"OWNER"

**DOUBLE A FARMS OF IOWA, LIMITED**

By: 

Name: Ashley B. Kading

Title: President

By: 

Name: Stanley D. Kading

Title: Secretary

"MIDAMERICAN"

**MIDAMERICAN ENERGY COMPANY**

By: 

Name: Adam Jablonski

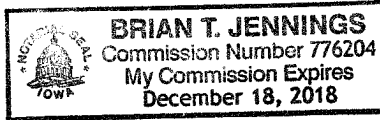
Title: Project Manager, Renewable Energy

ACKNOWLEDGMENT

STATE OF Iowa, COUNTY OF Adair, ss:

This record was acknowledged before me on August 31, 2017, by Ashley B. Kading, President, and Stanley D. Kading, Secretary, of Double A Farms of Iowa, Limited.

[Signature]  
Notary Public in and for said State



ACKNOWLEDGMENT

STATE OF IOWA, COUNTY OF POLK, ss:

This record was acknowledged before me on September 20, 2017, by Adam Jablonski as the Project Manager, Renewable Energy of MidAmerican Energy Company.

[Signature]  
Notary Public in and for said State




Exhibit A

**DESCRIPTION OF THE PROPERTY**

The Northeast Quarter (NE1/4) of Section Thirty-two (32), Township Seventy-eight (78) North, Range Thirty-one (31), West of the 5<sup>th</sup> P.M., Guthrie County, Iowa, AND

The Northwest Fractional Quarter (NWfr1/4) of Section Thirty (30), Township Seventy-six (76) North, Range Twenty-nine (29) West of the 5<sup>th</sup> P.M., Madison County, Iowa, EXCEPT that part of Parcel "A" located therein, as shown in Plat of Survey filed in Book 2003, Page 2772 on May 13, 2003, in the Office of the Recorder of Madison County, Iowa, AND EXCEPT the South one rod of the Southwest Fractional Quarter of the Northwest Quarter (SWfr1/4 NW1/4), AND EXCEPT the South one rod of the West one rod of the Southeast Quarter of the Northwest Quarter (SE1/4 NW1/4); AND Parcel "E" located in the Southwest Quarter of the Northeast Quarter (SW1/4 NE1/4) of said Section 30, containing 2.11 acres, as shown in Plat of Survey filed in Book 2016, Page 1208 on May 9, 2016, in the Office of the Recorder of Madison County, Iowa.