



Document 2016 3886

Book 2016 Page 3886 Type 06 043 Pages 1
Date 12/16/2016 Time 12:36:34PM
Rec Amt \$7.00

INDX
ANNO
SCAN
CHEK

LISA SMITH, COUNTY RECORDER
MADISON COUNTY IOWA

HACKETT SURVEYING, Prepared By: Michael James Hackett, 712 North 9th Avenue, Winterset, Ia. 50273, Tel. (515) 462-1106

UNITED STATES PUBLIC LAND SURVEY CORNER CERTIFICATE OF

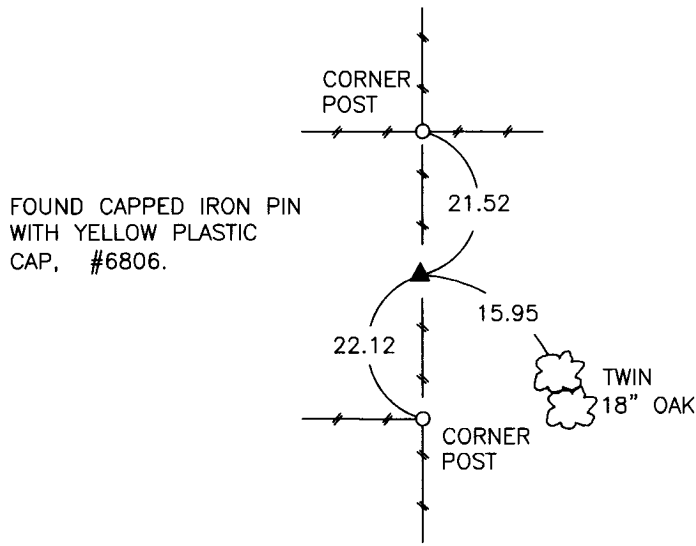
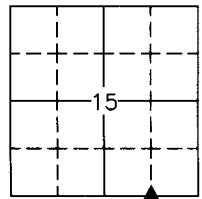
Land Survey Monuments situated in Section 15, Township 75 N, Range 29 W, of the Fifth Principal Meridian, Madison County, Iowa.
Previously recorded in BOOK 2, PAGE 52 in County Recorder's Office.
(book, page, document number, etc.)

(Show reason for preparing this certificate, the evidence and detailed procedures used in establishing the corner positions and monumentation found or placed.)

Monument Description and Remarks: Found iron pin with yellow plastic cap, #6808. The reason for preparing this certificate is that the ties to the corner have changed. Confirmed corner location by traversing the south half of section.


PLAN VIEW

(Show a minimum of three reference ties to durable physical objects, relevant monuments and physical conditions that will enable recovery of the corner.)



SE. COR., SW. 1/4, SE. 1/4, SEC. 15

NOTE: ALL TIES TO "X" NAILS UNLESS NOTED



I hereby certify that this land surveying document was prepared and the related survey work was performed by me or under my direct personal supervision and that I am a duly Licensed Land Surveyor under the laws of the State of Iowa.

Signed [Signature] Date 12-10-16
Michael James Hackett

Iowa license number 14672.
My license renewal date is 12/31/2016.
Pages covered by this seal: 1.

125-15-06