



Document 2016 2822

Book 2016 Page 2822 Type 06 043 Pages 1

Date 9/26/2016 Time 3:59:52PM

Rec Amt \$7.00

INDX ✓  
ANNO  
SCAN

LISA SMITH, COUNTY RECORDER  
MADISON COUNTY IOWA

CHEK

Daniels Land Surveying, 22598 18th Avenue, New Virginia, IA 50210, 515-577-2583

# UNITED STATES PUBLIC LAND CORNER CERTIFICATE OF

Land Survey Monuments situated in Section 8, Township 74 N, Range 28 W, of the 5th P.M., Madison County, Iowa. Previously recorded in n.a. in County Recorders Office. (book, page, document number, etc.)

(Show reason for preparing this certificate, the evidence and detailed procedures used in establishing the corner positions and monumentation found or placed.)

### Monument Description and Remarks:

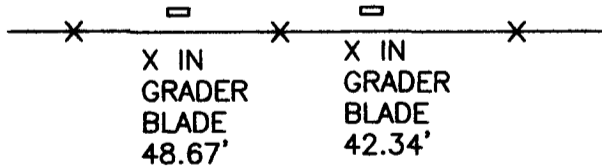

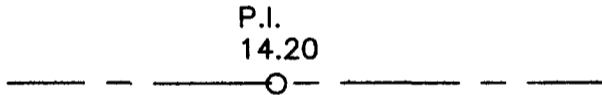
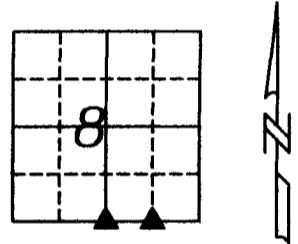
S 1/4 CORNER - Set 1/2" x 24" red plastic capped rebar, #17532 using county Engineer information.

SE COR. SW 1/4 SE 1/4 - Set Cut 'X' in pavement midpoint and online between 1/4 corners.

## PLAN VIEW

(Show a minimum of three reference ties to durable physical objects, relevant monuments and physical conditions that will enable recovery of the corner.)

ALL TIES TO 30d SPIKES UNLESS NOTED



S 1/4 CORNER

X IN SLAB  
32.67'

X

X IN SLAB  
30.40'

X



7'

248

TOP OF '4'  
IN 248  
25.60'

SE COR SW 1/4 SE 1/4



I hereby certify that this land surveying document was prepared and the related survey work was performed by me or under my direct personal supervision and that I am a duly licensed Land Surveyor under the laws of the State of Iowa.

Signature: Chad A. Daniels

Chad A. Daniels

9/22/2016

Date

License number 17532

My license renewal date is December 31, 2016

790-01