



Document 2016 1946

Book 2016 Page 1946 Type 06 043 Pages 1
Date 7/08/2016 Time 11:06:27AM
Rec Amt \$7.00

INDX
ANNO
SCAN
CHEK

LISA SMITH, COUNTY RECORDER
MADISON COUNTY IOWA

Prepared by: Mark A. McMurphy, Abaci Consulting Inc, 101 NE Circle Dr, Grimes IA, 50111; (515)986-5048

UNITED STATES PUBLIC LAND SURVEY CORNER CERTIFICATE

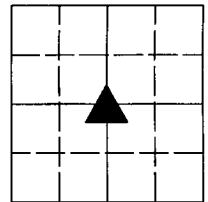
of

LAND SURVEY MONUMENTS SITUATED IN SECTION 3, TOWNSHIP 74 N, RANGE 29 W, of the Fifth Principal Meridian, Madison County, Iowa.

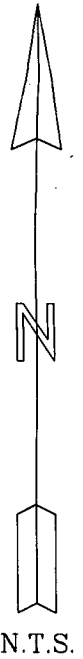
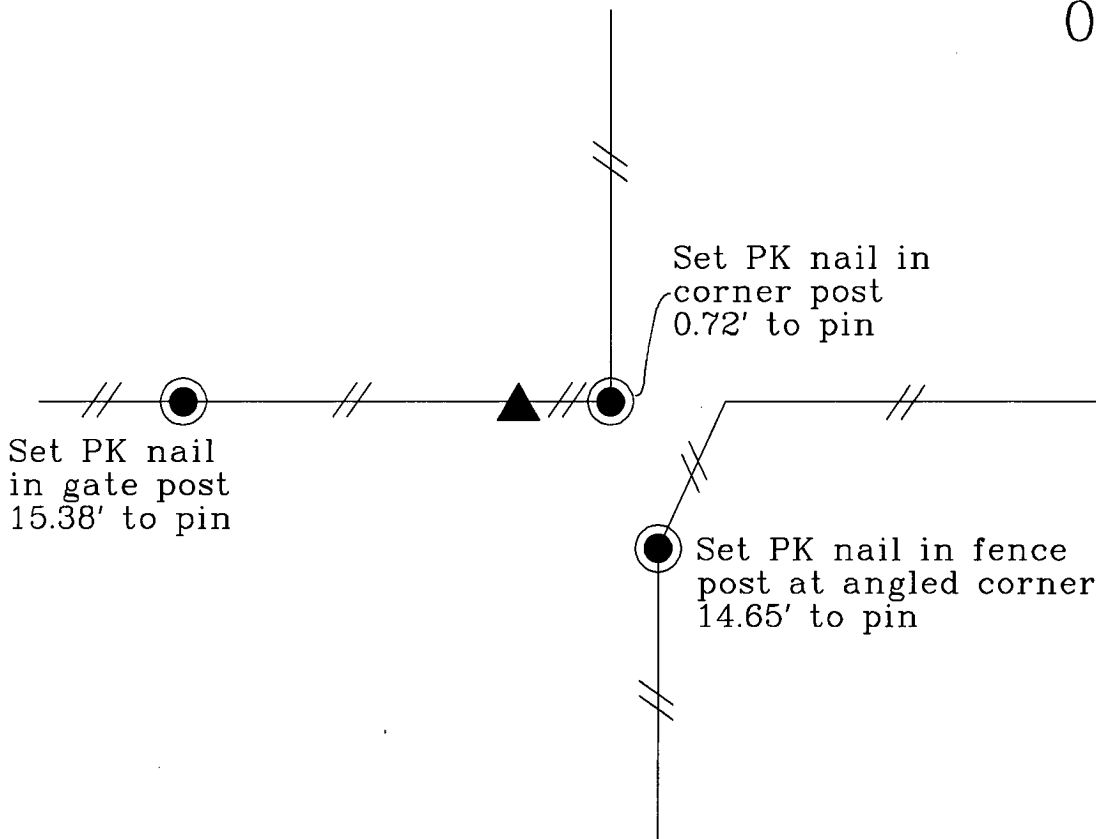
Monument Description & Remarks:

Center of Section - Set 1/2" IR YC 15982 - Searched around fence post, found nothing.
Set pin West side of intersection post, fences running North and West, East fence aims to the same point as set.

PLAN VIEW



03-74-29




16293

I HEREBY CERTIFY THAT THIS SURVEYING DOCUMENT WAS PREPARED AND THE RELATED WORK WAS PERFORMED BY ME OR UNDER MY DIRECT PERSONAL SUPERVISION, AND THAT I AM A DULY LICENSED PROFESSIONAL LAND SURVEYOR UNDER THE LAWS OF THE STATE OF IOWA.

Vincent E. Piagentini 7/8/16
VINCENT E. PIAGENTINI, IOWA LIC. NO 15982 DATE

MY LICENSE RENEWAL DATE IS DECEMBER 31, 2016.

ADDITIONAL PAGES CERTIFIED (NONE UNLESS INDICATED HERE) This sheet only.



Corners to be Indexed:
Corner Section Twp Range
CENTER 3 T74N R29W