



Document 2016 1809

Book 2016 Page 1809 Type 06 026 Pages 1

Date 6/27/2016 Time 10:41:20AM

Rec Amt \$7.00

INDX ✓
ANNO
SCAN
CHEK

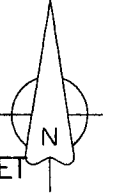
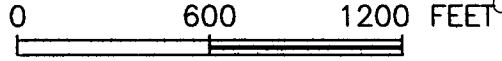
LISA SMITH, COUNTY RECORDER
MADISON COUNTY IOWA

✓ DANIELS LAND SURVEYING, 22598 18TH AVE, NEW VIRGINIA, IA 50210 515-577-2583

RETRACEMENT SURVEY

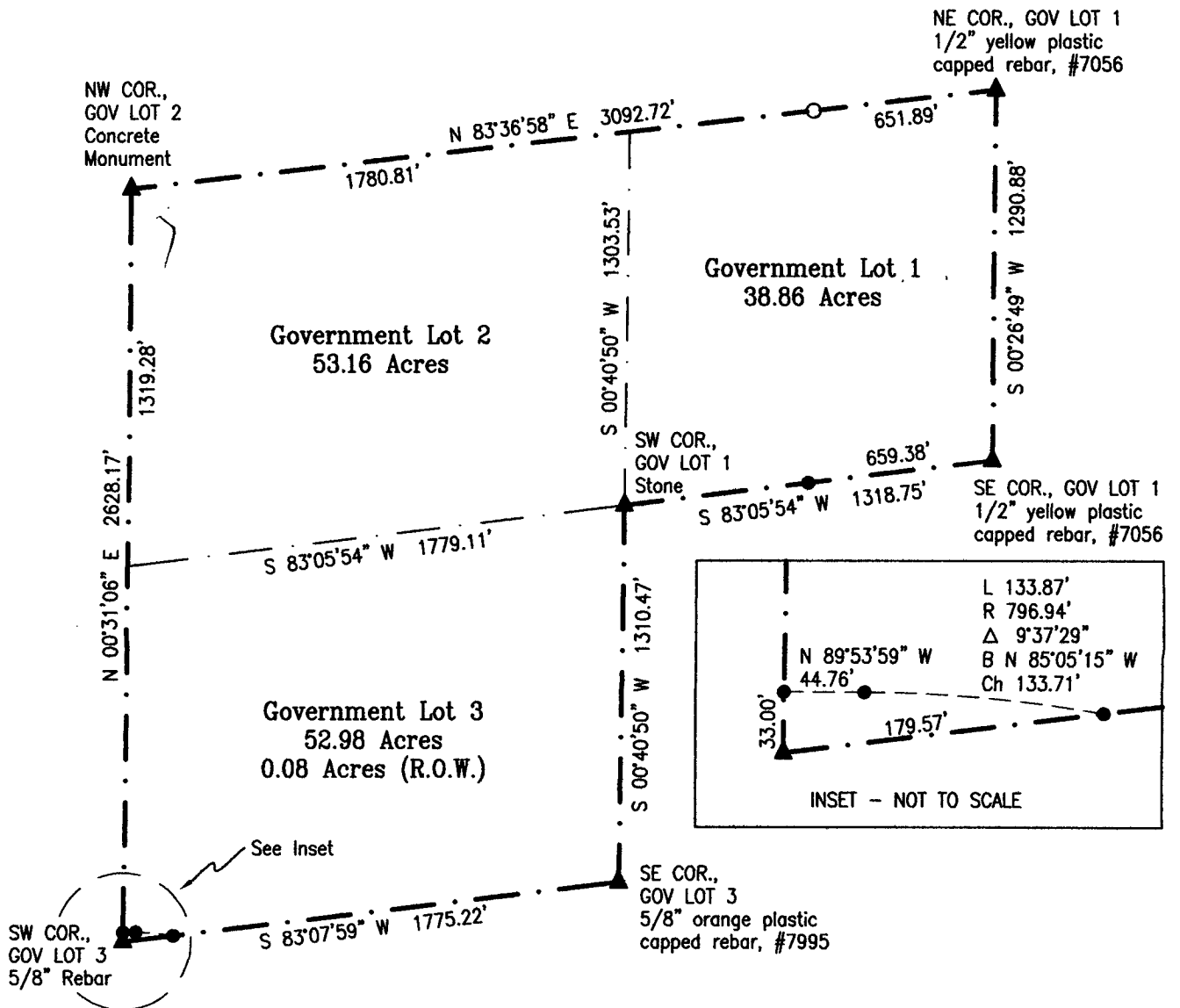
GOVERNMENT LOTS 1, 2, 3, SEC. 6, T 77N, R 26W

MADISON COUNTY, IOWA




DESCRIPTION OF RECORD:

Government Lots One (1), Two (2), and Three (3), Section Six (6), Township Seventy-seven (77) North, Range Twenty-six (26) West of the 5th P.M., Madison County, Iowa



BASIS OF BEARINGS IS IA RCS ZONE 8

- () - Recorded Distance/Bearing
- 33' County Road Easement
- - - Section line
- Monuments
- ▲ - Found section corner
- - Set 1/2" red plastic capped rebar, #17532
- - Found 1/2" Rebar



I hereby certify that this surveying document was prepared by me and the related survey work was performed by me or under my direct personal supervision and that I am a duly licensed Land Surveyor under the laws of the State of Iowa.

Signed *Chad A. Daniels* 6/22/2016
Chad A. Daniels Date

Iowa License No. 17532
My license renewal date is 12-31-2016
Page No.'s covered by this seal: 1

SURVEY FOR AND OWNER: Connie & Don Waller, 2973 105th Street, Van Meter IA 50261

PROJ. NO. 754

DATE OF SURVEY: 06/22/2016

PAGE 1 of 1