



Document 2016 1209

Book 2016 Page 1209 Type 06 043 Pages 1
Date 5/09/2016 Time 11:16:23AM
Rec Amt \$7.00

INDX
ANNO
SCAN
CHEK

LISA SMITH, COUNTY RECORDER
MADISON COUNTY IOWA

Prepared by: Mark A. McMurphy, Abaci Consulting Inc, 101 NE Circle Dr, Grimes IA, 50111; (515)986-5048

UNITED STATES PUBLIC LAND SURVEY CORNER CERTIFICATE

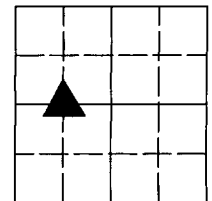
of

LAND SURVEY MONUMENTS SITUATED IN SECTION 30, TOWNSHIP 76 N, RANGE 29 W, of the Fifth Principal Meridian, Madison County, Iowa.

Monument Description & Remarks:

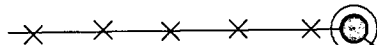
SW corner SE1/4 NW1/4, Set 1/2 Iron Rod with yellow cap #15982. Set at 1320.00 feet from Center of Section online with the West 1/4 corner.

PLAN VIEW



30-76-29

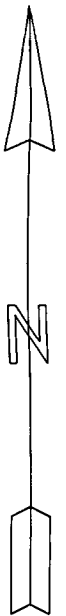
'x' nails in angle post
20.11' to pin



'x' nails in angle post
9.14' to pin



'x' nails in brace post
17.91' to pin



N.T.S.

SW Corner SE1/4 NW1/4
Section 30-76-29
Set 1/2" IR yc 15982

FARMERS NATIONAL: 16238

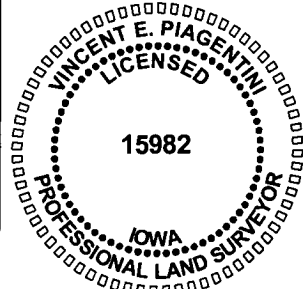
I HEREBY CERTIFY THAT THIS SURVEYING DOCUMENT WAS PREPARED AND THE RELATED WORK WAS PERFORMED BY ME OR UNDER MY DIRECT PERSONAL SUPERVISION, AND THAT I AM A DULY LICENSED PROFESSIONAL LAND SURVEYOR UNDER THE LAWS OF THE STATE OF IOWA.

5/5/16

VINCENT E. PIAGENTINI, IOWA LIC. NO 15982 DATE

MY LICENSE RENEWAL DATE IS DECEMBER 31, 2016.

ADDITIONAL PAGES CERTIFIED (NONE UNLESS INDICATED HERE) This sheet only.



Corners to be Indexed:
Corner Section Twp Range
SW corner 30 T76N R29W
SE1/4 NW1/4