



Document 2016 1052

Book 2016 Page 1052 Type 06 043 Pages 1  
Date 4/25/2016 Time 11:26:45AM  
Rec Amt \$7.00

INDX ✓  
ANNO ✓  
SCAN  
CHEK

LISA SMITH, COUNTY RECORDER  
MADISON COUNTY IOWA

Prepared by: Vincent E Piagentini, Abaci Consulting Inc, 101 NE Circle Dr, Grimes IA, 50111; (515)986-5048

# UNITED STATES PUBLIC LAND SURVEY CORNER CERTIFICATE

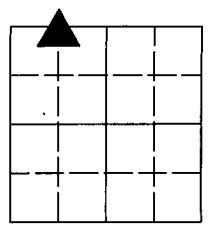
of

LAND SURVEY MONUMENTS SITUATED IN SECTION 18, TOWNSHIP 74 N, RANGE 27 W, of the Fifth Principal Meridian, Madison County, Iowa.

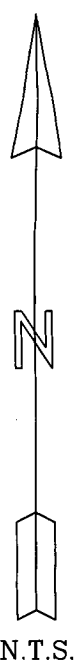
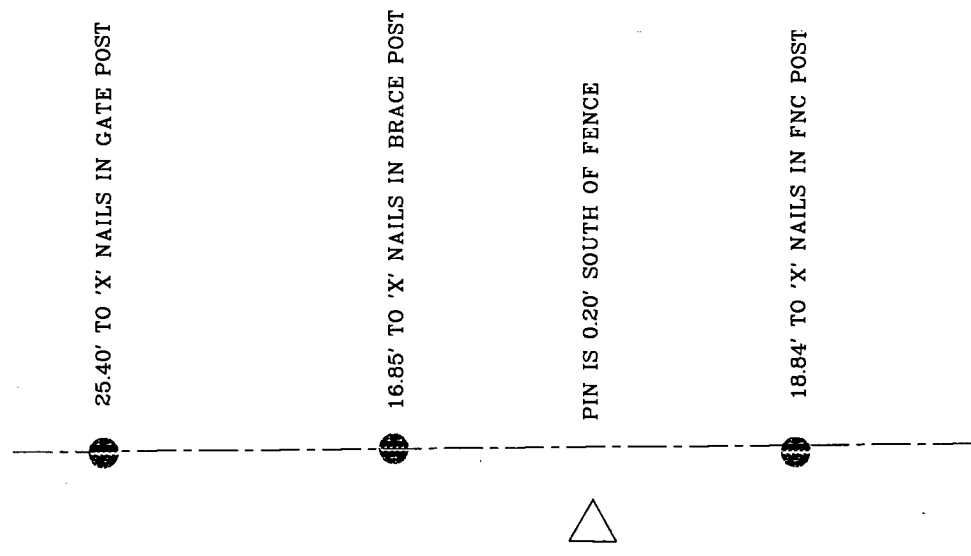
### Monument Description & Remarks:

Corner obliterated during fence removal. Set 1/2" IR with yellow cap #15982 according to distances shown on Plat of Survey for Parcel C of the NW Frc. 1/4 of the NW 1/4 of Section 18-74-27 from the NW corner and the SE corner of the NW Frc. 1/4 of the NW 1/4. These ties to replace ties as recorded in Book 2001 Page 2854.

## PLAN VIEW



18-74-27



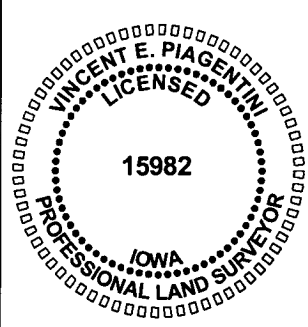
NE cor NW Frc 1/4 NW 1/4  
Section 18-74-27  
Set 1/2" IR YC 15982

*ROGER JOHNSON* 16193

I HEREBY CERTIFY THAT THIS SURVEYING DOCUMENT WAS PREPARED AND THE RELATED WORK WAS PERFORMED BY ME OR UNDER MY DIRECT PERSONAL SUPERVISION, AND THAT I AM A DULY LICENSED PROFESSIONAL LAND SURVEYOR UNDER THE LAWS OF THE STATE OF IOWA.

*Vincent E Piagentini* 4/20/16  
VINCENT E. PIAGENTINI, IOWA LIC. NO 15982 DATE

MY LICENSE RENEWAL DATE IS DECEMBER 31, 2016.  
ADDITIONAL PAGES CERTIFIED (NONE UNLESS INDICATED HERE) This sheet only.



Corners to be Indexed:

Corner	Section	Twp	Range
NE corner	18	T74N	R27W
NW Frc 1/4 NW 1/4	18	T74N	R27W
NE 1/4 NW 1/4	7	T74N	R27W
SE corner	7	T74N	R27W
SW Frc 1/4 SW 1/4	7	T74N	R27W
SW corner	7	T74N	R27W
SE 1/4 SW 1/4			