



Document 2016 622

Book 2016 Page 622 Type 06 026 Pages 1

Date 3/16/2016 Time 10:41:03AM

Rec Amt \$7.00

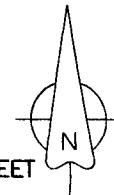
INDEX
ANNO
SCAN
CHEK

LISA SMITH, COUNTY RECORDER
MADISON COUNTY IOWA

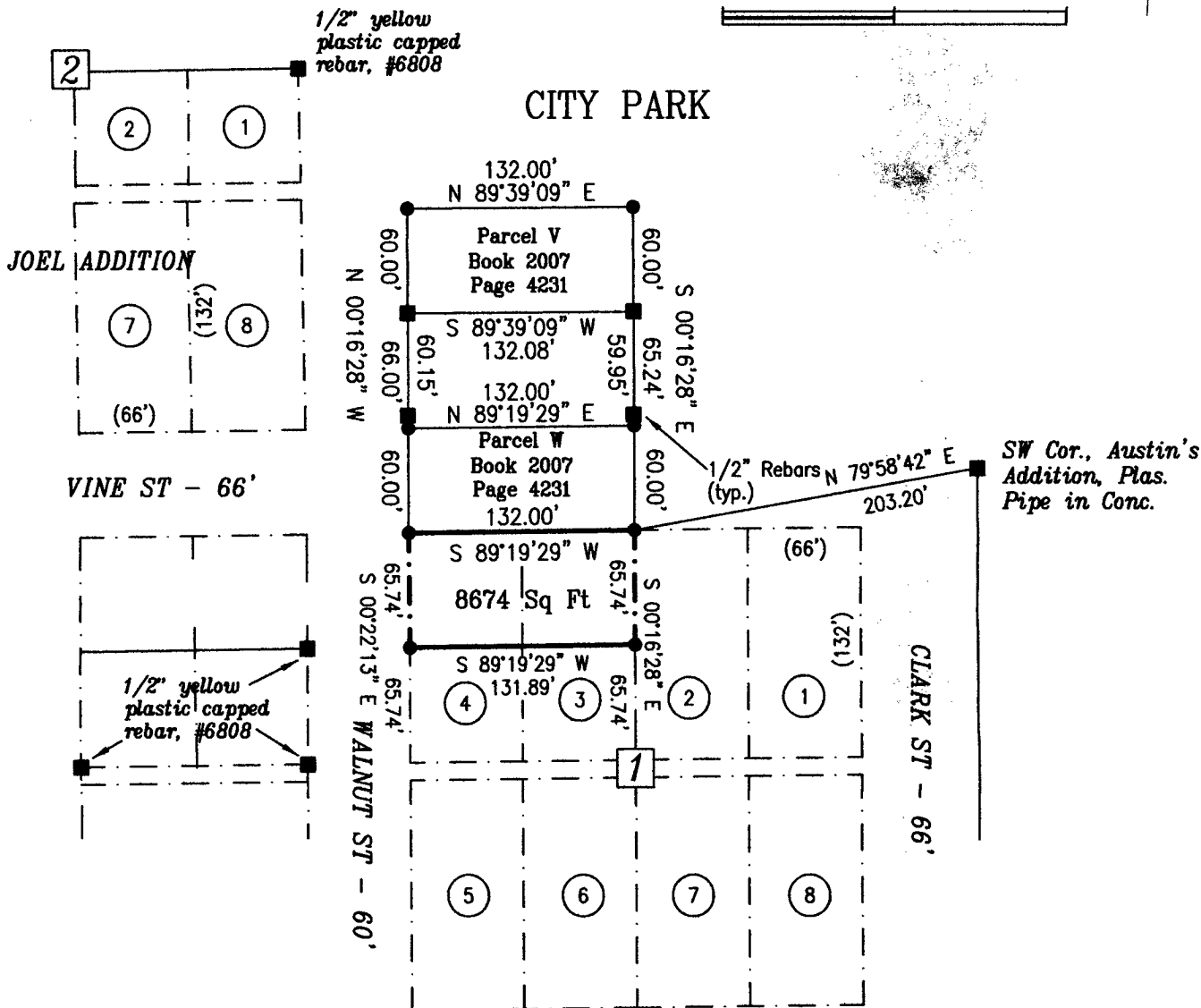
✓ DANIELS LAND SURVEYING, 22598 18TH AVE, NEW VIRGINIA, IA 50210 641-449-3259

RETRACEMENT SURVEY

LOTS 3 & 4, BLOCK 1, CLANTONS ADDITION OF 1888 ST CHARLES, MADISON COUNTY, IOWA



0 100 200 FEET



DESCRIPTION OF RECORD:


The North 1/2 of Lot 3 and the North 1/2 of Lot 4 in Block 1 of Calnton's Addition of 1888 to the Town of St Charles, in Madison County, Iowa.

() - Recorded Distance/Bearing

--- Lot line

Monuments

- ▲ - Found section corner
- - Found or Set 1/2" red plastic capped rebar, #17532
- - Found property corner
- - No monument set or found



I hereby certify that this surveying document was prepared by me and the related survey work was performed by me or under my direct personal supervision and that I am a duly licensed Land Surveyor under the laws of the State of Iowa.

Signed Chad A. Daniels 3/12/2016
Chad A. Daniels Date

Iowa License No. 17532
My license renewal date is 12-31-2016
Page No.'s covered by this seal: 1

SURVEY FOR: Roland Loomis, New Virginia IA OWNER: Heaven Sheridan, 213 N Walnut, St Charles IA 50240

PROJ. NO. 716

DATE OF SURVEY: 03/08/2016

PAGE 1 OF 1