



Document 2016 474

Book 2016 Page 474 Type 06 043 Pages 1
Date 2/25/2016 Time 12:00:38PM
Rec Amt \$7.00

INDX ✓
ANNO
SCAN
CHEK

LISA SMITH, COUNTY RECORDER
MADISON COUNTY IOWA

Prepared by: Mark A. McMurphy, Abaci Consulting Inc, 101 NE Circle Dr, Grimes IA, 50111; (515)986-5048

UNITED STATES PUBLIC LAND SURVEY CORNER CERTIFICATE

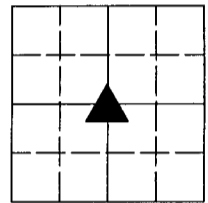
of

LAND SURVEY MONUMENTS SITUATED IN SECTION 18, TOWNSHIP 77 N, RANGE 29 W, of the Fifth Principal Meridian, Madison County, Iowa.

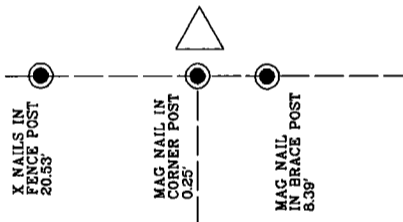
Monument Description & Remarks:

CTR Sec - Set 1/2" ir YC 14674 on North side of a three way fence running East/West and South

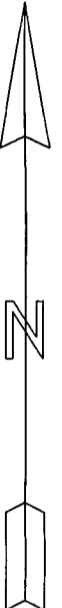
PLAN VIEW



18-77-29



CENTER OF SECTION
SET 1/2" IR
YC 14674



N.T.S.

I HEREBY CERTIFY THAT THIS SURVEYING DOCUMENT WAS PREPARED AND THE RELATED WORK WAS PERFORMED BY ME OR UNDER MY DIRECT PERSONAL SUPERVISION, AND THAT I AM A DULY LICENSED PROFESSIONAL LAND SURVEYOR UNDER THE LAWS OF THE STATE OF IOWA.

Mark A. McMurphy 2/24/16
MARK A. MCMURPHY, IOWA LIC. NO. 14674 DATE

MY LICENSE RENEWAL DATE IS DECEMBER 31, 2016.

ADDITIONAL PAGES CERTIFIED (NONE UNLESS INDICATED HERE) This sheet only.



Corners to be Indexed:
Corner Section Twp Range
CENTER 18 T77N R29W