



Document 2014 2562

Book 2014 Page 2562 Type 03 009 Pages 3  
Date 10/09/2014 Time 4:04 PM  
Rec Amt \$17.00 Aud Amt \$5.00

INDX ✓  
ANNO  
SCAN  
CHEK

LISA SMITH, COUNTY RECORDER  
MADISON COUNTY IOWA



## Certificate of Change of Title

THE IOWA STATE BAR ASSOCIATION

Official Form No. 112

Recorder's Cover Sheet

**Preparer Information:** (Name, address and phone number)

G. Stephen Walters, P.O. Box 230, Winterset, IA 50273, Phone: (515) 462-3731

**Taxpayer Information:** (Name and complete address)

Jerry Lee Cleghorn, 2856 Quail Ridge Trail, Winterset, IA 50273

✓ **Return Document To:** (Name and complete address)

Jerry Lee Cleghorn, 2856 Quail Ridge Trail, Winterset, IA 50273

**Grantors:**

Jerry Lee Cleghorn  
Kathleen Mary Cleghorn

**Grantees:**

Jerry Lee Cleghorn

**Legal description:** See Page 2

**Document or instrument number of previously recorded documents:**



# IN THE IOWA DISTRICT COURT FOR

MADISON COUNTY

KATHLEEN MARY CLEGHORN  
V.  
JERRY LEE CLEGHORN

EQUITY No. CDDM006223

## CERTIFICATE OF CHANGE OF TITLE

STATE OF IOWA,

MADISON COUNTY

} ss.

TO THE AUDITOR OF MADISON COUNTY, IOWA:

I hereby certify that the title to the real estate hereinafter described, has been changed to and/or established in Jerry Lee Cleghorn

In accordance with the provisions of Section 558.66 of the Iowa Code, you shall enter the change of title upon the transfer books.

The legal description of the real estate herein is as follows:

The real property described as Parcel "B" on the attached and incorporated survey, which is Marked Exhibit 1.

This document is exempt according to Iowa Code 428A.2(16).

Change of Title to the above-described real estate was made as follows:

~~(a) Pursuant to Section 633.480 after the entry of the Order Approving Final Report herein dated~~

~~(b) Pursuant to Section 633.481 after the filing of inventory or report herein under the provisions of Section 450.22 without administration:~~

(c) Pursuant to Judgment or Decree herein dated September 29, 2014

IN TESTIMONY WHEREOF, I have attached my official signature and affixed my official seal, on this 9th day of October, 2014.

Janice Bowers Clerk District Court.

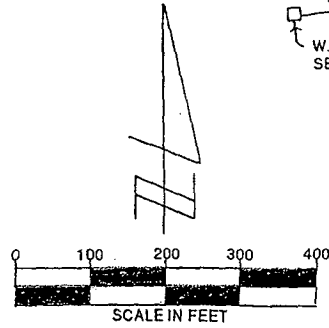
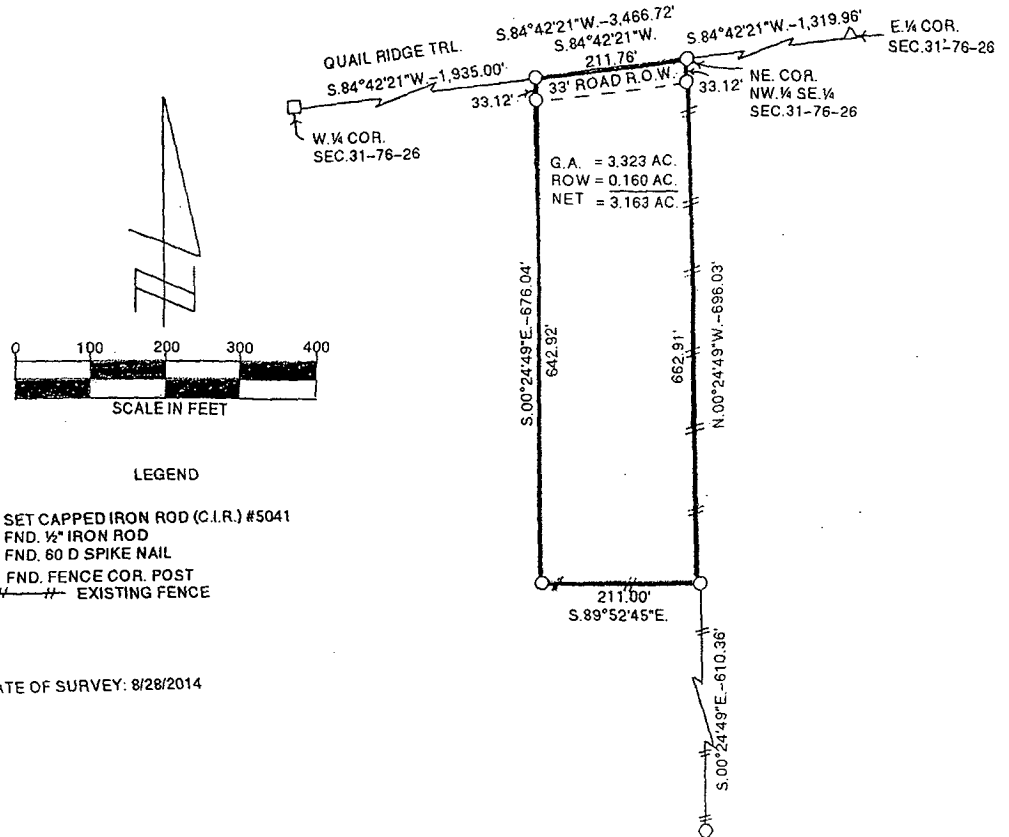
By [Signature]

Deputy



VANCE & HOCHSTETLER, P.C. CONSULTING ENGINEERS, WINTERSSET, IOWA (515) 462-3995  
 CHARLES T. VANCE, 110 WEST GREEN ST., WINTERSSET, IOWA 50273-1533  
 JAMES M HOCHSTETLER, 110 WEST GREEN ST., WINTERSSET, IOWA 50273 - 1533

PLAT OF SURVEY IN THE NORTHWEST QUARTER OF THE SOUTHEAST QUARTER  
 OF SECTION 31, TOWNSHIP 76 NORTH, RANGE 26 WEST  
 OF THE 5TH P.M., MADISON COUNTY, IOWA.  
 OWNED BY: JERRY L. & KATHLEEN M. CLEGHORN




- LEGEND
- SET CAPPED IRON ROD (C.I.R.) #5041
  - △ FND. 1/2" IRON ROD
  - FND. 60 D SPIKE NAIL
  - FND. FENCE COR. POST
  - - - EXISTING FENCE

DATE OF SURVEY: 8/28/2014

LEGAL DESCRIPTION:

Parcel "B" in the Northwest Quarter of the Southeast Quarter of Section 31, Township 76 North, Range 26 West of the 5<sup>th</sup> P.M., Madison County, Iowa, more particularly described as follows:  
 Commencing at the East Quarter Corner of Section 31, Township 76 North, Range 26 West of the 5<sup>th</sup> P.M., Madison County, Iowa; thence South 84°42'21" West, 1,319.96 feet along the Quarter Section Line to the Northeast Corner of the Northwest Quarter of said Section 31 and being the Point of Beginning. Thence continuing along said Quarter Section Line, South 84°42'21" West, 211.76 feet; thence South 00°24'49" East, 676.04 feet; thence along a fence line, South 89°52'45" East, 211.00 feet; thence along a property line fence, North 00°24'49" West, 696.03 feet to the Point of Beginning and containing 3.323 Acres including 0.160 Acres of Madison County Road Right of Way.



I hereby certify that this land surveying document was prepared and the related survey work was performed by me or under my direct personal supervision and that I am a duly Licensed Land Surveyor under the laws of the State of Iowa.

*Charles T. Vance* 12 Sept. 2014  
 Charles T. Vance, PE & PLS Date

License No. 5041

