



Document 2014 395

Book 2014 Page 395 Type 06 026 Pages 1
Date 2/19/2014 Time 10:40 AM
Rec Amt \$7.00

INDX ✓
ANNO ✓
SCAN
CHK

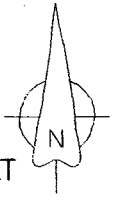
LISA SMITH, COUNTY RECORDER
MADISON COUNTY IOWA

DANIELS LAND SURVEYING, 22598 18TH AVE, NEW VIRGINIA, IA 50210 515-577-2583

RETRACEMENT SURVEY

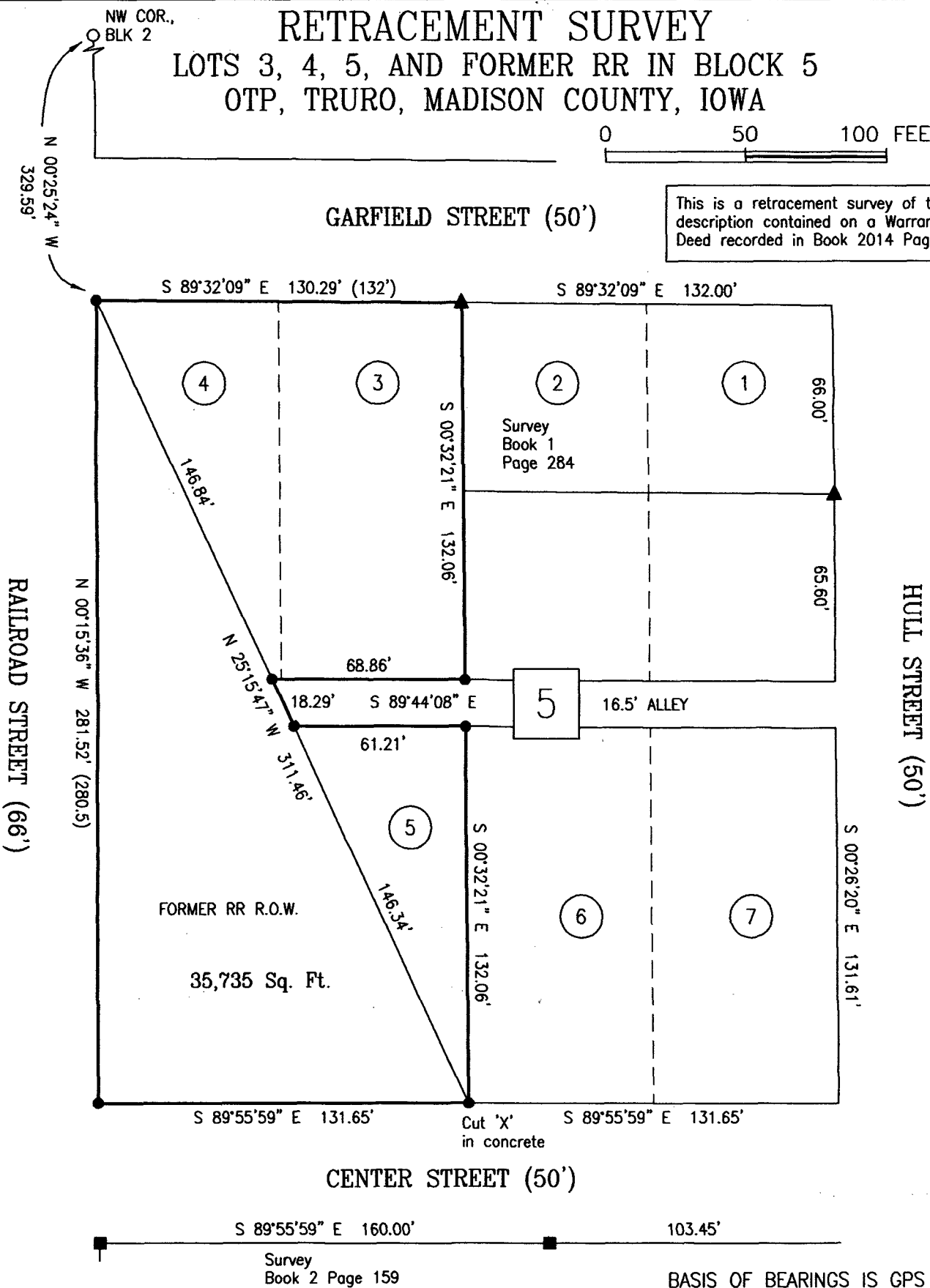
LOTS 3, 4, 5, AND FORMER RR IN BLOCK 5

OTP, TRURO, MADISON COUNTY, IOWA




0 50 100 FEET

This is a retracement survey of the description contained on a Warranty Deed recorded in Book 2014 Page 42.



() - Recorded Distance/Bearing
 --- Interior Lot Lines
 - - - Section line

- Monuments**
- ▲ - Found 1/2" rebar in concrete
 - - Set 1/2" red plastic capped rebar, #17532
 - - Found 1/2" CIR #6808
 - - Found 1/2" Pipe #3169



I hereby certify that this surveying document was prepared by me and the related survey work was performed by me or under my direct personal supervision and that I am a duly licensed Land Surveyor under the laws of the State of Iowa.

Signed Chad A. Daniels 2/14/2014
 Chad A. Daniels Date

Iowa License No. 17532
 My license renewal date is 12-31-2014
 Page No.'s covered by this seal: 1