



Document 2013 3764

Book 2013 Page 3764 Type 06 009 Pages 1
Date 12/19/2013 Time 2:46 PM
Rec Amt \$7.00

INDX ✓
ANNO ✓
SCAN
CHEK

LISA SMITH, COUNTY RECORDER
MADISON COUNTY IOWA

✓ VANCE & HOCHSTETLER, P.C. • CONSULTING ENGINEERS • WINTERSET, IOWA 50273

CHARLES T. VANCE • 110 WEST GREEN ST., WINTERSET, IOWA • (515) 462-3995
JAMES M HOCHSTETLER • 110 WEST GREEN ST., WINTERSET, IOWA • FAX: (515) 462-9845


AFFIDAVIT

STATE OF IOWA)
)SS
MADISON COUNTY)


I, James M. Hochstetler, being first duly sworn upon oath depose and state that I am a Land Surveyor duly licensed in the State of Iowa; and that the Plat of Survey of Parcels "A", "H", "I", and "J" in the Northeast Quarter of the Northeast Quarter of Section 2, Township 75 North, Range 28 West of the 5th P.M., Madison County, Iowa recorded on November 22, 2013 in Book 2013, Page 3538 at the Madison County Recorder's Office was prepared by me or under my direct supervision.

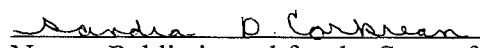
I further depose and state that a scrivener's error on the above referenced Plat has been pointed out to me. The dimension from the Northeast Corner of Section 2, Township 75 North, Range 28 West of the 5th P.M. along the North line of the Northeast Quarter of said Section 2 is shown as 292.50 feet on the plat but should have been 292.20 feet.

The Madison County Recorder and Auditor are requested to place a notation on the original plat showing the date of filing and Book and Page of recording of the Affidavit in compliance with 354.24 Code of Iowa.


James M Hochstetler, L.S.
Iowa License No. 6808

Subscribed and sworn to before me by said James M Hochstetler this
18 Day of December 2013.




Notary Public in and for the State of
Iowa.