



Document 2013 3384

BK: 2013 PG: 3384 Type 06 001 Pages 2

Recorded: 11/6/2013 at 1:50:15.0 PM

Fee Amount: \$12.00

Revenue Tax:

LISA SMITH RECORDER

Madison County, Iowa

INDX ✓
ANNO
SCAN
CHEK

Preparer: Amy J. Skogerson, AT0003683, 413 Grant St., Van Meter, IA 50621, (515) 996-4045

Return To: SIRWA, PO Box 407, Creston, IA 50801-0407

WATER USER AGREEMENT AND EASEMENT

RE: [Legal description]: That part of the Southwest Quarter (SW ¼) of the Southeast Quarter (SE ¼) of Section 14, Township 74 North, Range 29 West of the 5th P.M., Madison County, Iowa, described as follows: Beginning at the Southwest corner of the SE ¼ of said Section 14; thence on an assumed bearing of N 01°01'15" East along the West line of the SW ¼ of the SE ¼ of said Section 14 a distance of 697.51 feet; thence South 86°44'25" East 390.22 feet; thence North 88°28'15" East 88.04 feet; thence North 69°03'50" East 114.35 feet; thence South 79°42'52" East 138.33 feet; thence South 06°42'27" West 232.19 feet; thence South 25°20'02" West 48.28 feet; thence South 89°40'53" West 224.74 feet; thence South 01°53'17" West 418.46 feet to the South line of the SE ¼ of said Section 14; thence North 90°00'00" West along said South line 446.62 feet to the Southwest corner of the SE ¼ of said Section 14 and the point of beginning.

This Water User Agreement ("Agreement") is hereby entered into by and between the Southern Iowa Rural Water Association, State of Iowa ("SIRWA"), a rural water district organized under Iowa Code Chapter 357A, as amended, the undersigned participating member(s) of said rural water district, and his/her/or their successors, and assigns hereinafter called ("Member"). This Agreement shall be binding upon and shall inure to the benefit of the parties and their respective successors and assigns.

WHEREAS, Member desires to purchase water from SIRWA and SIRWA desires to sell water to Member under the terms and conditions set forth herein. NOW, therefore, in consideration of the mutual covenants herein contained, it is hereby understood, acknowledged and agreed by the parties hereto as follows:

1. **Bylaws, Rules and Regulations Binding.** Member hereby agrees to be bound by and comply with the Bylaws and the Rules and Regulations of SIRWA, each as from time to time amended. Member further agrees to pay for water at such rates, time(s) and place(s) as determined by SIRWA and agrees to the imposition of such penalties for noncompliance as are set forth in said Bylaws and Rules and Regulations of SIRWA. Said obligations of Member shall apply to and run with the real estate described above for so long as Member continues to receive water service from SIRWA. A complete copy of the Bylaws and Rules & Regulations can be found at www.sirwa.org, or a copy will be sent to Member upon Member's request.

2. **Furnishing of Water.** Subject to the Bylaws and the Rules and Regulations of SIRWA, as amended, SIRWA shall furnish such quantity of water as Member may desire in connection with Member's occupancy of the above-described premises so long as such usage is not damaging to the system or other users. In the event the total water supply shall be insufficient to meet all of the needs of the participating members of SIRWA or in the event there is a shortage of water, SIRWA may prorate the water available among its various members on such basis as is deemed equitable by the Board of Directors of SIRWA. SIRWA may also prescribe a schedule of hours covering use of water by particular members and require adherence thereto or prohibit the use of water for other purposes. Members using under 10,000 gallons a month are considered a residential user, over 10,000 gallons per month may be restricted if determined that unregulated flows are damaging the system or other water users' service. Additional information may be found in SIRWA's Rules and Regulations.

3. **Easement** The undersigned Member, as owner(s) of record of the real estate described above, for One Dollar (\$1.00), paid by SIRWA, and other good and valuable consideration received by Member, hereby grants, sells, transfers and conveys to SIRWA, its successors and assigns, an affirmative and perpetual easement in, to, and running with the real estate described above, together with a general and perpetual right of ingress and egress upon such real estate and upon any adjacent lands of Member, LIMITED AS FOLLOWS:

a) This easement is solely for the general purposes of: Archeological studies (where required), the stringing of pipe, initial construction and thereafter to use operate, tap and install service lines, inspect, repair, maintain, replace, remove and improve water pipelines and any necessary appurtenances thereto over, across and through the real estate described above.

b) Once such water pipeline and any necessary appurtenances thereto are installed and operating, this easement (except the general rights of ingress and egress) shall be automatically reduced in scope to a width of fifty feet, the centerline of which shall be the water pipeline and any necessary appurtenances thereto.


c) This easement shall survive termination of Member's water service from SIRWA for any reason whatsoever and shall continue to run with the real estate described above unless and until a written instrument is filed modifying and/or terminating the easement granted by Member to SIRWA herein.

It is agreed that, during the period of initial construction, no crop damage will be paid by the Association. After completion of the project, if repair work on water line is needed, crop damages will be paid. The Association, its successors and assigns, hereby promise to maintain such water pipeline and any necessary appurtenances in good repair so that damage to adjacent real estate of Member, if any damage there be, will be kept to a minimum.

This Agreement constitutes the entire agreement between the parties hereto. No other agreements, understandings, restrictions, warranties or representations exist between the parties other than those provided or referenced herein.

Each of the undersigned has read and understands the above Water User Agreement and Easement. Member hereby requests the services of SIRWA as described herein and agrees to the terms set forth above.

Executed this 10th day of Oct, 2013.

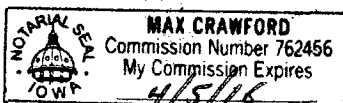


Harley R. Stonehocker

STATE OF Iowa, COUNTY OF Union, ss:

On this 10th day of Oct, 2013, before me, the undersigned, a Notary Public in and for the State of Iowa, personally appeared Harley R. Stonehocker, a single person, to me known to be the same and identical person(s) named in and who executed the foregoing record, acknowledged that he/she/they executed the same as his/her/their voluntary act and deed.

Stamp or Seal:





NOTARY PUBLIC IN AND FOR SAID COUNTY AND STATE

Executed this 10th day of Oct, 2013.




Max Crawford, Easement Coordinator

STATE OF IOWA, COUNTY OF UNION, ss:

On this 10th day of Oct, 2013, before me, the undersigned, a Notary Public in and for said County and said State, personally appeared Max Crawford, to me personally known, who, being by me duly sworn, did say that he is the Easement Coordinator for Southern Iowa Rural Water Association (SIRWA); that said instrument was signed and sealed on behalf of SIRWA by authority of its Board of Directors; and that the said Max Crawford, as a duly authorized agent of SIRWA, acknowledged the execution of said record to be the voluntary act and deed of SIRWA, by it and by him voluntarily executed.

Stamp or Seal:





NOTARY PUBLIC IN AND FOR SAID COUNTY AND STATE