



Document 2013 1429

Book 2013 Page 1429 Type 06 001 Pages 2
Date 5/17/2013 Time 11:15 AM
Rec Amt \$12.00

INDX
ANNO
SCAN
CHEK

LISA SMITH, COUNTY RECORDER
MADISON COUNTY IOWA

THIS DOCUMENT PREPARED BY: Lisa Coffman, Warren Water District, 1204 E. 2nd Ave. Indianola, IA 50125 515-962-1200
RETURN TO: Claire Patin, Box 215, Indianola, IA 50125, 515-961-2574

EASEMENT

KNOW ALL MEN BY THESE PRESENTS:

Tammie Kenoyer,

hereinafter referred to as GRANTORS, in consideration of One Dollar and Other Valuable consideration, hereby grant and convey unto Warren Water District, hereinafter referred to as GRANTEE, its successors and assigns, a perpetual easement with the right, at any time, to erect, construct, install, lay and thereafter use, operate, inspect, repair, maintain, replace and remove one or more water pipelines and appurtenances thereto, over, across and through the land of the GRANTORS situated in Madison County, Iowa, being more specifically described as follows:

See Page 2

2368 265th St.

together with the right of ingress and egress over the adjacent lands of the GRANTORS, their successors and assigns, for the purposes of this Easement.


The easement granted herein shall be 32 feet in width (except for during construction and removal of the water pipelines, the Easement shall be expanded to 50 feet in width), the centerline of which shall be measured from the center point of the first water pipeline and the necessary appurtenances thereto constructed by GRANTEE. In addition, if the easement area, as described herein, does not abut the nearest public road right-of-way, the easement area shall be expanded to extend to the nearest public road right-of-way line.

It is agreed that crop damage will be paid by the GRANTEE; however, in no case shall GRANTEE be required to pay more than a single, total crop loss in any one crop year. Crop damage will equal the price for the destroyed or damaged crop x yield per acre x acreage damaged or destroyed.

GRANTEE, its successors and assigns, hereby promise to maintain such water pipelines and any necessary appurtenances in good repair so that damage, if any, to the real estate of GRANTORS, will be kept to a minimum.


The grant and other provisions of this Easement shall constitute a covenant running with the land for the benefit of the GRANTEE, its successors and assigns.


IN WITNESS WHEREOF, the GRANTORS have executed this instrument this 5 day of April, 2013.


Tammie Kenoyer

STATE OF IOWA, ss:

This instrument was acknowledged before me on April 5, 2013 by Tammie Kenoyer.


NOTARY PUBLIC



Parcel "D" in the Northwest Quarter of the Southeast Quarter of Section 29, Township 75 North, Range 27 West of the 5th P.M., Madison County, Iowa more particularly described as follows:

Beginning at the Northeast Corner of the Northwest Quarter of the Southeast Quarter of Section 29, Township 75 North, Range 27 West of the 5th P.M., Madison County, Iowa thence South 00°15'08" West 690.50 feet along the East line of said Northwest Quarter of the Southeast Quarter; thence North 89°58'37" West 654.45 feet; thence North 00°16'07" East 690.50 feet to a point on the North line of said Northwest Quarter of the Southeast Quarter; thence South 89°58'37" East 654.25 feet to the Point of Beginning containing 10.37 acres including 0.31 acres of County Road right-of-way.