



Document 2013 1112

Book 2013 Page 1112 Type 06 047 Pages 4
Date 4/19/2013 Time 11:27 AM
Rec Amt \$22.00

INDX ✓
ANNO
SCAN
CHEK

LISA SMITH, COUNTY RECORDER
MADISON COUNTY IOWA

E ✓ This document was prepared by, and after recording please return to:
Stephen Dryden, 6205 Mills Civic Parkway, West Des Moines, IA 50266 (515) 223-0511


MEMORANDUM OF WIND FARM OPTION AGREEMENT

This is a Memorandum ("Memorandum") of a Wind Farm Option Agreement ("Agreement") signed at the same time as this Memorandum between Jeffry R. Kiddoo, a/k/a Jeffry Ray Kiddoo, a Single Person whose address for purposes of this Memorandum is 3210 Fawn Ave, Lorimor, IA 50149, its successors and assigns ("Owner"), as grantor, and Macksburg Wind Energy LLC, an Iowa limited liability company, whose address for purposes of this Memorandum is 6205 Mills Civic Pkwy, West Des Moines, IA 50266, its successors and assigns ("Macksburg"), as grantee, pertaining to Owner's Property legally described on the attached copy of Exhibit A to the Agreement.

1. **Easements.** The Agreement is an option with respect to the Owner's Property for a Wind Farm Easement Agreement granted by Owner in favor of Macksburg including any or all of the following easements: turbine site, meteorological tower site, access, collection facilities, collection line, overhang, construction, wind non-obstruction, sound, and light and shadow and other easements.
2. **Exercise of Options.** Exercise of the Option Agreement as to a portion of Owner's Property and/or exercise to obtain a overhang, construction, wind non-obstruction, sound, and light and shadow easements as to all or a portion of Owner's Property shall not terminate this Option Agreement.
3. **Term of Option.** The term of the Agreement ends December 31, 2017, provided Macksburg may extend the Agreement on a year-to-year basis through December 31, 2020, as more specifically provided in the Agreement.
4. **Record of Termination of Option Agreement.** If the Agreement is terminated or allowed to expire without being exercised or extended, Macksburg will file a notice of termination of the Agreement in the public records. If Macksburg, when obligated to do so, fails to file a notice of termination, then Owner may file Owner's affidavit of termination of this Agreement and proof of service of a copy of the affidavit on Macksburg according to the notice procedures of the Agreement. Unless Macksburg files in the public records a written objection or denial of termination within thirty (30) days after service on it of the affidavit, the affidavit shall have the same effect as a notice of termination by Macksburg.
5. **Assignment.** The Agreement runs with the land. Macksburg may freely transfer its rights under the Agreement to others. Owner may freely sell, mortgage, or lease the Owner's Property to others. Any such assignment, sale, mortgage, lease or other form of transfer shall be subject to the terms and requirements of the Agreement.


MACKSBURG:

Macksburg Wind Energy LLC
an Iowa limited liability company


By 
James T. Dimond, Authorized Representative

STATE OF IOWA, Madison COUNTY) SS:

This record was acknowledged before me on April 16, 2013 by
James T. Dimond as authorized representative of Macksburg Wind Energy LLC.



STAMP


Michelle R. Seifert Notarial Officer

[OWNER'S SIGNATURES BEGIN ON NEXT PAGE]

OWNER:

Signature Jeffrey R. Kiddoo
Jeffrey R. Kiddoo a/k/a Jeffrey Ray Kiddoo

Individual Acknowledgments

STATE OF Iowa, Madison COUNTY) SS:

This record was acknowledged before me this 16th day of April, 2013 by Jeffrey R. Kiddoo, a/k/a Jeffrey Ray Kiddoo, a Single Person.

Michelle R Seifert
Michelle R Seifert Notarial Officer

Seal



EXHIBIT A

LEGAL DESCRIPTION OF OWNER'S PROPERTY

Owner agrees that the following legal description is subject to correction to reflect an accurate legal description to be provided by an abstractor based on an accurate representation of the County Records and, if necessary, based on a survey obtained at Macksburg's expense. Acreage is also subject to correction to conform to the accurate legal description.

The North Half (½) of Section Twenty-six (26) in Township Seventy-four (74) North, Range Twenty-nine (29) West of the 5th P.M., Madison County, Iowa, EXCEPT Parcel "A" as shown in Plat of Survey recorded on May 14, 1999 in Plat Record 3, Page 438 of the Madison County Recorder's Office

Acreage of Owner's Property per County Assessor's Records: 307.51