

PLAT OF SURVEY FOR GEOFFREY MCFARLAND  
IN THE SE. 1/4 OF THE NW. 1/4 OF  
SECTION 3, T75N, R27W OF THE 5TH P.M.,  
MADISON COUNTY, IOWA

COMPUTER  
RECORDED  
CORRECTED

FILED NO. **2892**

BOOK 2 PAGE 562

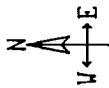
95 MAY -9 PM 3:42

MICHELLE WISLICKA  
RECORDER  
MADISON COUNTY, IOWA


REC \$ 5.00  
AUD \$ 1.00  
RAF \$ 1.00

▲ FOUND CIR #7044  
● FOUND CIR #5041  
○ SET CIR #5041

Date of Survey  
March 1, 1985



scale 1"=100'



391.06'  
N90°00'00"E

PARCEL "B"

Gross area 5 000 acres  
Co. Rd ROW 0 286 acres  
Net area 4 704 acres

558.97'  
N 0°28'29"E

523.97'

S 0°28'29"W

558.97'

Existing parcel "A"


SW corner  
SE 1/4 NW 1/4  
Sec. 3-75-27

S90°00'00"W  
539.48'

COUNTY ROAD ROW  
S90°00'00"W  
391.06'

P.O.B.

Center  
Sec 3-75-27



NAME CORRECTED: 17 April 1995  
VANCE & HOCHSTETLER, P.C.  
CONSULTING ENGINEERS  
71 JEFFERSON STREET  
WINTERSSET, IOWA 50273

I HEREBY CERTIFY THAT THIS PLAT, SPECIFICALLY THE LINES AND POINTS THEREON, WAS PREPARED BY ME OR UNDER MY CLOSE PERSONAL SUPERVISION AND THAT I AM A DULY REGISTERED PROFESSIONAL ENGINEER IN THE STATE OF IOWA. DATE: 17 April 1985  
Charles T. Vance, P.E. & I.L.L. Iowa State No. 3981  
My Registration Expires December 31, 1992