



Document 2012 919

Book 2012 Page 919 Type 06 043 Pages 1
Date 4/02/2012 Time 11:23 AM
Rec Amt \$7.00

INDX ✓
ANNO
SCAN
CHEK

LISA SMITH, COUNTY RECORDER
MADISON COUNTY IOWA

✓ Daniels Land Surveying, 22598 18th Avenue, New Virginia, IA 50210, 641-449-3259

UNITED STATES PUBLIC LAND CORNER CERTIFICATE OF

Land Survey Monuments situated in Section 27, Township 74 N, Range 26 W, of the
5th P.M., Madison County, Iowa. Previously recorded in n.a.
in County Recorders Office. (book, page, document number, etc.)

(Show reason for preparing this certificate, the evidence and detailed procedures used in
establishing the corner positions and monumentation found or placed.)

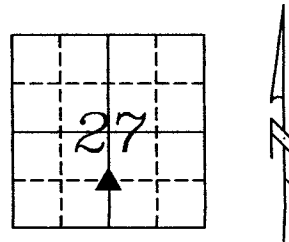
Monument Description and Remarks:

Found 4" x 6" x 16" cut granite stone with an old cast iron piece lying under
stone with a dinner plate size piece of limestone under both. Accepted as corner.
Stone is exposed 3".

PLAN VIEW

(Show a minimum of three reference ties to durable physical objects, relevant monuments
and physical conditions that will enable recovery of the corner.)

ALL TIES TO 30d SPIKES UNLESS NOTED



12" HACKBERRY
31.55'

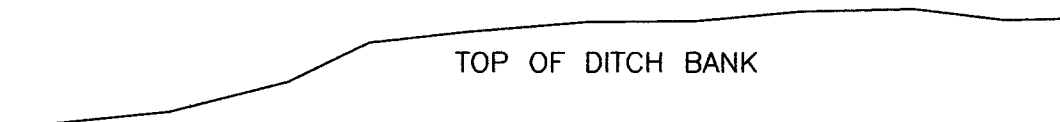


12" HACKBERRY
24.97'




TWIN 12" WALNUT
7.93'

30' ±



TOP OF DITCH BANK

SE COR., NE 1/4, SW 1/4, SEC. 27



I hereby certify that this land surveying document was prepared and the
related survey work was performed by me or under my direct personal
supervision and that I am a duly licensed Land Surveyor under the laws
of the State of Iowa.

Signature: Chad A. Daniels Date: 3/29/2012

License number 17532
My license renewal date is December 31, 2012