

!R! SPSZ 7; EXIT;

Loan # 11-10538073 Name FINNELL

CORPORATION
SATISFACTION OF MORTGAGE
(Full Release)

CHRISTOPHER A. FINNELL AND BEVERLY S, FINNELL, husband and wife Dated: June 19, 1987

_____	Amount \$ 34,400.00
Mortgagor	
United Federal Savings Bank of Iowa	Recorded in Book 148 Page 349 Doc # 2577
_____	Mortgagee
North American Savings Bank, FSB	Mortgage Records in Madison, County Iowa, on property described as follows
_____	Assignee

to-wit
SEE ATTACHED


In consideration of the full payment of said debt, North American Savings Bank, F.S.B. does hereby acknowledge satisfaction of said Mortgage, and release the property therein described from the lien, and effect of same.

IN WITNESS WHEREOF, the said North American Savings Bank, F.S.B., has caused this presents to be signed by its Assistant Secretary and the Corporate Seal to be hereto affixed, this 18th day of October 1993.

North American Savings Bank, F.S.B.

By *Dean Valentine*
Dean Valentine
Assistant Vice President


Christy Cox
Christy Cox, Assistant Secretary



State of Missouri
County of Jackson

The foregoing instrument was acknowledged before me this 18th day of October 1993, by DEAN VALENTINE, a Assistant Vice President and CHRISTY COX, Assistant Secretary of NORTH AMERICAN SAVINGS BANK, F.S.B. a Federal Savings Bank, a corporation existing under the laws of the United States of America.

Judith Ann Malott
Notary Public



My commission expires

JUDITH ANN MALOTT
Notary Public-State of Missouri
Commissioned in Jackson County
My Commission Expires Feb. 19, 1995

State of IOWA

County of Madison

1139

This instrument was filed for record in the office of the Register of deeds in and for said County, on the 29 day of October, 1993, at 3:47 o'clock P.M., and duly recorded in Book 169 of Mtgs at page 438

COMPUTER
RECORDED
COMPARED

REC \$ 11.00
AUD \$ _____

Michelle Utzler Recorder
Shirley G. Henry Deputy

187

Commencing at the Northeast Corner of the Southwest Quarter ($\frac{1}{4}$) of the Southeast Quarter ($\frac{1}{4}$) of Section Seven (7), Township Seventy-five (75) North, Range Twenty-seven (27) West of the 5th P.M., Madison County, Iowa; thence South $90^{\circ}00'00''$ West 1142.90 feet along the north line of the Southwest Quarter ($\frac{1}{4}$) of the Southeast Quarter ($\frac{1}{4}$) of said Section Seven (7) to the point of beginning. Thence continuing South $90^{\circ}00'00''$ West 342.80 feet; thence South $10^{\circ}20'00''$ West 562.12 feet; thence North $90^{\circ}00'00''$ East 443.63 feet; thence North $00^{\circ}00'00''$ 553.00 feet to the point of beginning. Said tract contains 4.99 Acres including 0.96 Acres of county road right of way.

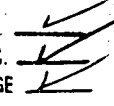
Completed

2577

FILED NO. 148 PAGE 349

1987 JUN 19 PM 12:11

IND. REC. PAGE



MARY E. WELTY
RECORDER
MADISON COUNTY, IOWA

Fee \$20.00