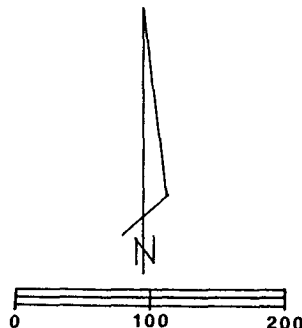
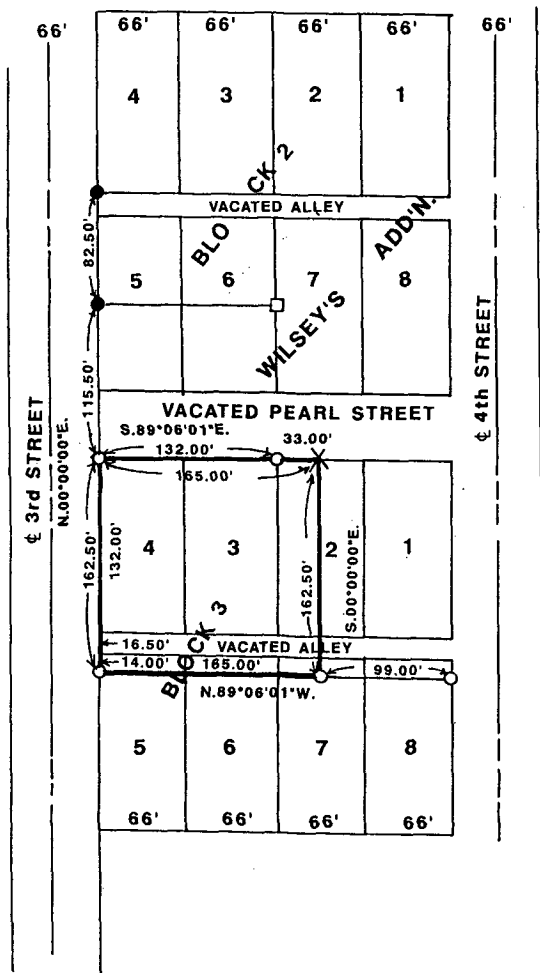


COMPUTER
RECORDED
COMPARED
REC \$ 5.00
AUD \$
P.R.F. \$ 1.00

FILED NO. 996
BOOK 2 PAGE 371
98 AUG 27 PM 2:33
MICHELLE UTSLER
RECORDER
MADISON COUNTY, IOWA

VANCE & HOCHSTETLER, P.C. CONSULTING ENGINEERS, WINTERSET, IOWA (515)462-3995
CHARLES T. VANCE 110 WEST GREEN ST., WINTERSET, IOWA 50273
JAMES M. HOCHSTETLER, 110 WEST GREEN ST., WINTERSET, IOWA 50273

PLAT OF SURVEY FOR WINTERSET CEMETERY IMPROVEMENT ASSOCIATION OF WINTERSET, IOWA OF THE WEST HALF OF LOT 2, ALL OF LOT 3 & 4; THE VACATED ALLEY LYING SOUTH OF SAID REAL ESTATE; AND THE NORTH 14 FEET OF THE WEST HALF OF LOT 7 AND OF LOTS 5 & 6, ALL IN BLOCK 3 OF WILSEY'S ADDITION TO THE CITY OF WINTERSET, MADISON COUNTY, IOWA.




SCALE: 1" = 100'

DATE OF SURVEY: 8/19/98

- C.I.R. #6808 SET
- C.I.R. #5041 FOUND
- FOUND BOLT IN CONCRETE
- X CALCULATED POINT
- NOTHING SET

LEGAL DESCRIPTION:
SAME AS ABOVE



I hereby certify that this land surveying document was prepared and the related survey work was performed by me or under my direct personal supervision and that I am a duly licensed Land Surveyor under the laws of the State of Iowa.

J.M. Hochstetler
J.M. HOCHSTETLER
License number 6808 Date 8/24/98
My license renewal date is December 31, 1999
Pages or sheets covered by this seal: 1