

COMPUTER ✓  
 RECORDED ✓  
 COMPARED ✓

FILED NO. **2948**

BOOK 2 PAGE 341

98 FEB 11 PM 1:32

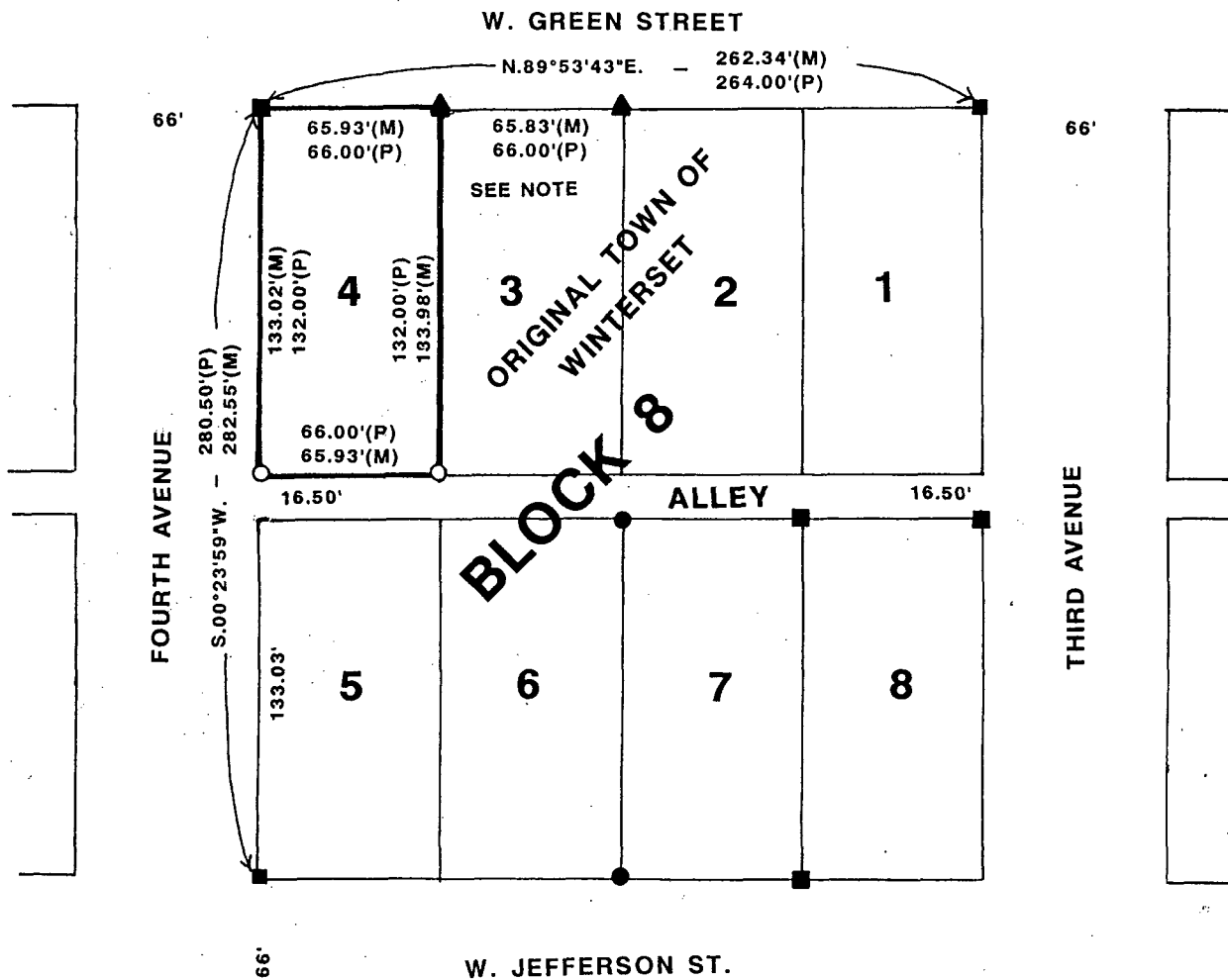
REC \$ 5.00  
 AUD \$ \_\_\_\_\_  
 R.M.F. \$ 1.00

MICHELLE UTSLER  
 RECORDER  
 MADISON COUNTY, IOWA


VANCE & HOCHSTETLER, P.C. CONSULTING ENGINEERS, WINTERSET, IOWA (515)462-3995

CHARLES T. VANCE, 110 WEST GREEN ST., WINTERSET, IOWA 50273  
 JAMES M. HOCHSTETLER, 110 WEST GREEN ST., WINTERSET, IOWA 50273

PLAT OF SURVEY FOR BETTY FORSYTH OF LOT 4, BLOCK 8,  
 OF THE ORIGINAL TOWN OF WINTERSET, MADISON COUNTY, IOWA.



DESCRIPTION:  
 LOT 4, BLOCK 8 OF THE ORIGINAL TOWN  
 OF WINTERSET, MADISON COUNTY, IOWA.




DATE OF SURVEY: 2/4/98

LEGEND

- FOUND CIR #8034
- ▲ FOUND 2" GAS PIPE
- FOUND CIR #7995
- (M) MEASURED DISTANCE
- (P) ORIGINAL PLATTED DIMENSION

NOTE: FOUND 2" GAS PIPE AT  
 NORTHEAST CORNER OF LOT 4.  
 PIPE WAS 0.83' NORTH &  
 0.34' EAST OF CALCULATED  
 CORNER. ACCEPTED GAS PIPE.



I hereby certify that this land surveying document was prepared and the related survey work was performed by me or under my direct personal supervision and that I am a duly licensed Land Surveyor under the laws of the State of Iowa.

*James M. Hochstetler*  
 J.M. HOCHSTETLER

License number 6808 Date 2/9/98

My license renewal date is December 31, 1999.

Pages or sheets covered by this seal: 1