

COMPUTER   
RECORDED   
COMPARED

FILED NO. **3325**

BOOK 2 PAGE 316

97 MAY 29 PM 4: 01

REC \$ 5.00

ADD \$         

R.M.F. \$ LOP

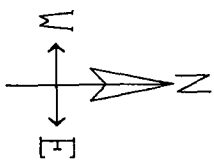
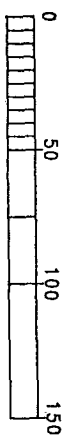
MICHELLE UTSLER  
RECORDER  
MADISON COUNTY, IOWA

VANCE & HOCHSTETLER, P.C. CONSULTING ENGINEERS, WINTERSET, IOWA (515)462-3995

CHARLES T. VANCE, 110 WEST GREEN ST., WINTERSET, IOWA 50273

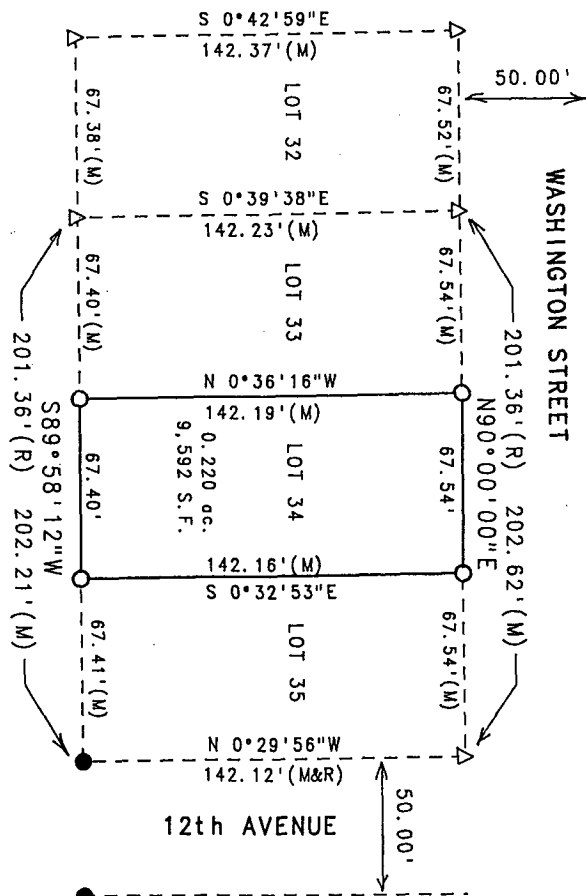
JAMES M. HOCHSTETLER, 110 WEST GREEN ST., WINTERSET, IOWA 50273

A PLAT OF SURVEY FOR MICHAEL ROSENBLATT OF LOT 34 OF  
HONOR'S ACRES SECOND ADDITION TO THE CITY OF WINTERSET,  
MADISON COUNTY, IOWA.



DATE OF SURVEY:  
May 6, 1997  
SCALE: 1" = 50'

LEGEND  
FD. CIR #5041  
Fd. 1/2" Iron Pin  
Set CIR #6808  
Calc. Lot Line  
(R) Recorded Dimension  
(M) Measured Dimension



I hereby certify that this land surveying document was prepared and the related survey work was performed by me or under my direct personal supervision and that I am a duly Licensed Land Surveyor under the laws of the State of Iowa.

*James M. Hochstetler*  
J.M. HOCHSTETLER

License number 6808

Date 5/13/97

My license renewal date is December 31, 1997

Pages or sheets covered by this unit: 1

