

FILED NO. 862

BOOK 2 PAGE 227

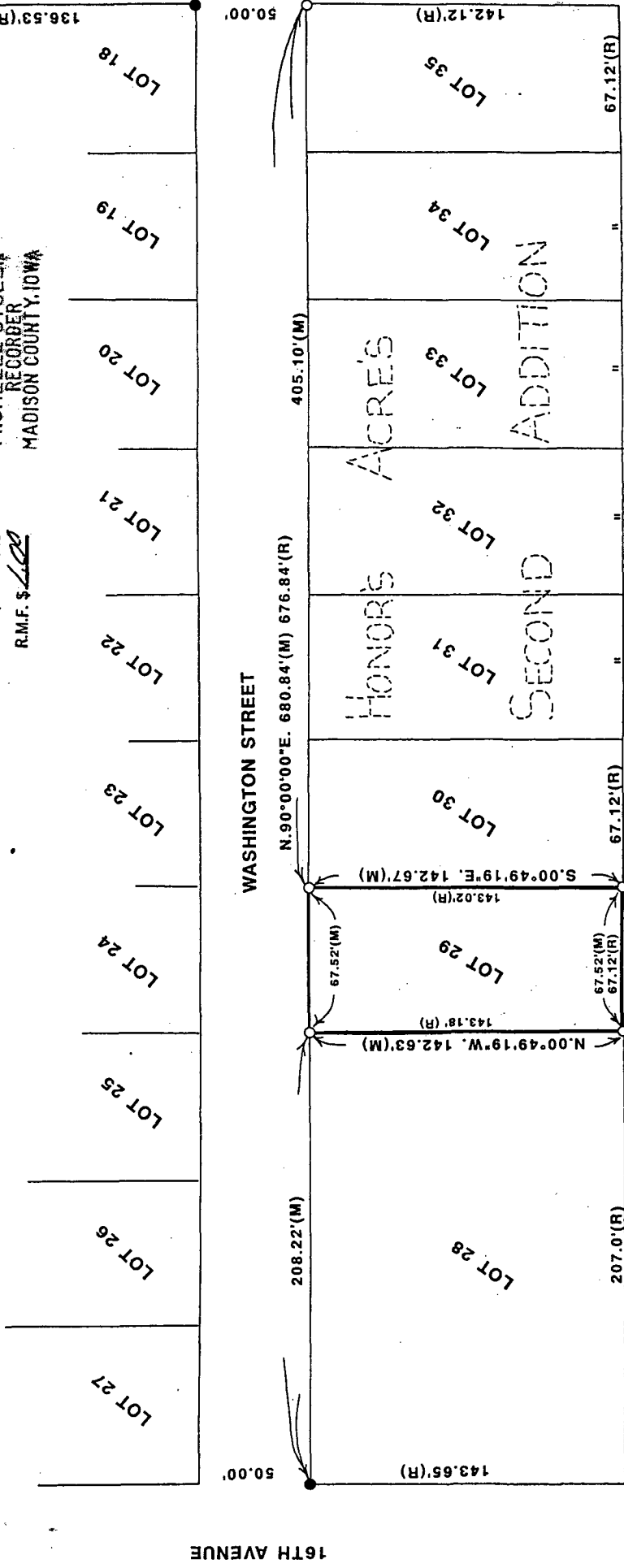
94 SEP 23 PH 3: 48

MICHELLE UTSLEY  
RECORDER  
MADISON COUNTY, IOWA

PLAT OF SURVEY FOR TOM STEVENS  
OF LOT 29, HONOR'S ACRES, SECOND  
ADDITION TO THE CITY OF WINTERSET,  
MADISON COUNTY, IOWA.

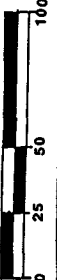
REC \$ 500  
AUD \$       
R.M.F. \$ 200

COMPUTER   
RECORDED   
COMPARED




- FOUND IRON ROD
- SET C.I.R. #5041
- (R) RECORDED DIMENSION
- (M) MEASURED DIMENSION

SCALE: 1" = 50'



DATE OF SURVEY:  
MAY 18, 1994



I HEREBY CERTIFY THAT THIS PLAN, SPECIFICATION, PLAT, MAP, SURVEY OR REPORT WAS MADE BY ME OR UNDER MY DIRECT PERSONAL SUPERVISION AND THAT I AM A LICENSED PROFESSIONAL SURVEYOR, CIVIL ENGINEER AND LAND SURVEYOR UNDER THE LAWS OF THE STATE OF IOWA. DATE SIGNED

*Charles T. Vance* August 4, 1994  
 Charles T. Vance, P.E. & L.S. Iowa Reg. No. 5041  
 My Registration Expires December 31, 1995

VANCE & HOCHSTETLER, P.C.  
 CONSULTING ENGINEERS  
 71 JEFFERSON STREET  
 WINTERSET, IOWA 50273