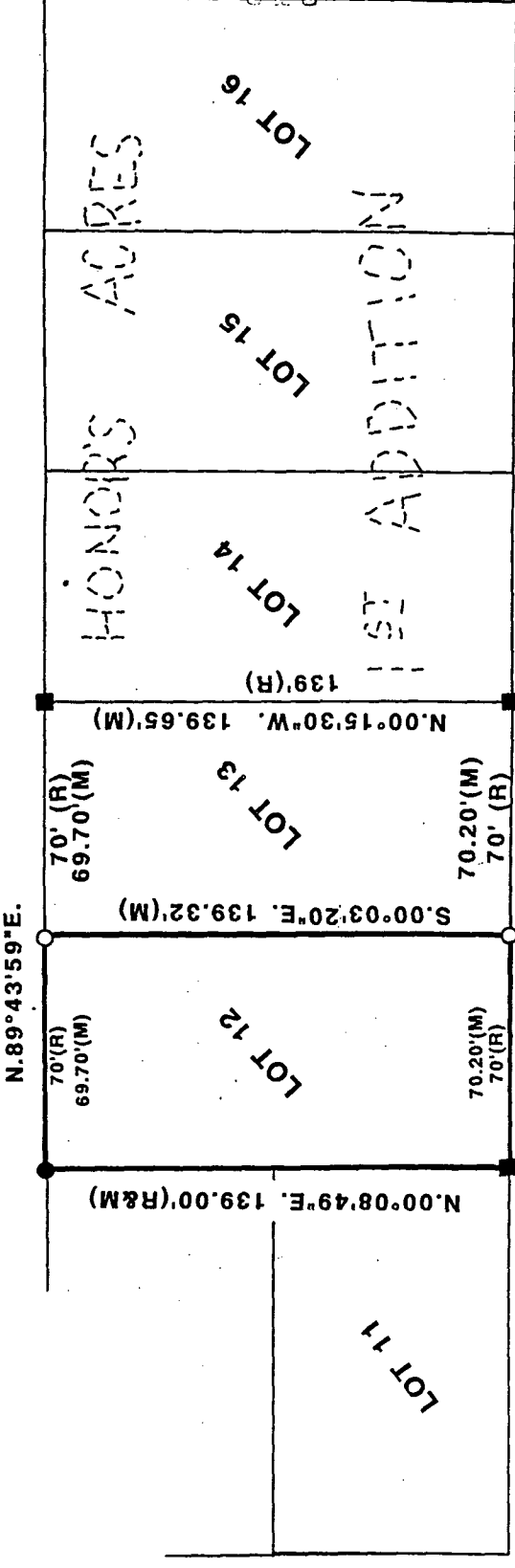


PLAT OF SURVEY FOR BOB DUFF
OF LOT 12, HONOR'S ACRES, 1ST
ADDITION TO THE CITY OF WINTERSET,
MADISON COUNTY, IOWA.



S.90°00'00"W.


WEST SOUTH STREET

10TH AVENUE

FILED NO. **665**
 BOOK 2 PAGE 224
94 SEP -1 PM 2:21
 MICHELLE UTSLER
 RECORDER
 MADISON COUNTY, IOWA

REC \$ 5
 AUD \$
 R.M.F. \$

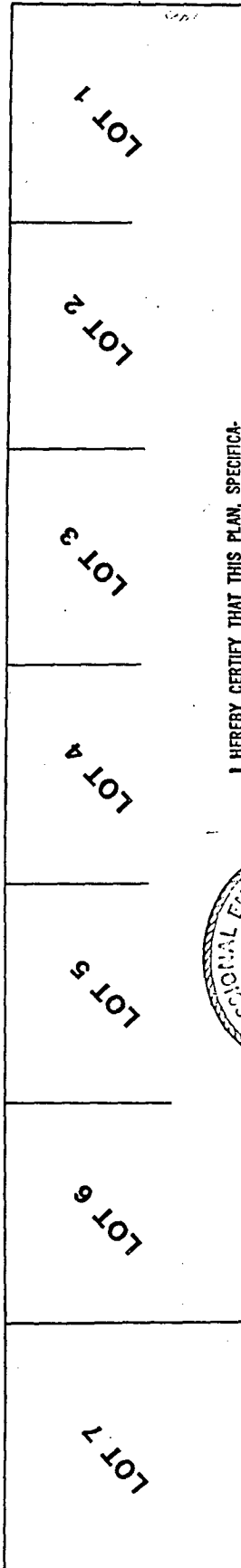
COMPILED
 RECORDED
 COMPARED



SCALE: 1" = 50'



VANCE & HOCHSTETLER, P.C.
 CONSULTING ENGINEERS
 71 JEFFERSON
 WINTERSET IOWA 50273



- FOUND 1/2" IRON ROD
- FOUND 3/8" IRON ROD
- SET C.I.R. #5041
- (R) RECORDED DIMENSION
- (M) MEASURED DIMENSION

DATE OF SURVEY:
 APRIL 25, 1994

I HEREBY CERTIFY THAT THIS PLAN, SPECIFICATION, PLAT, MAP, SURVEY OR REPORT WAS MADE BY ME OR UNDER MY DIRECT PERSONAL SUPERVISION AND THAT I AM A DULY REGISTERED PROFESSIONAL ENGINEER AND LAND SURVEYOR UNDER THE LAWS OF THE STATE OF IOWA.
 SIGNED _____ DATE 4 August 1994
 Charles T. Vance, P.E. & L.S. Iowa Reg. No. 5041
 My Registration Expires December 31, 1995

