

FILED NO. **1248**

BOOK 2 PAGE 229

94 NOV -2 PM 3: 13

MICHELLE UTSLER
RECORDER
MADISON COUNTY, IOWA

REC \$ 5.00
AUD \$
R.M.F. \$ 1.00


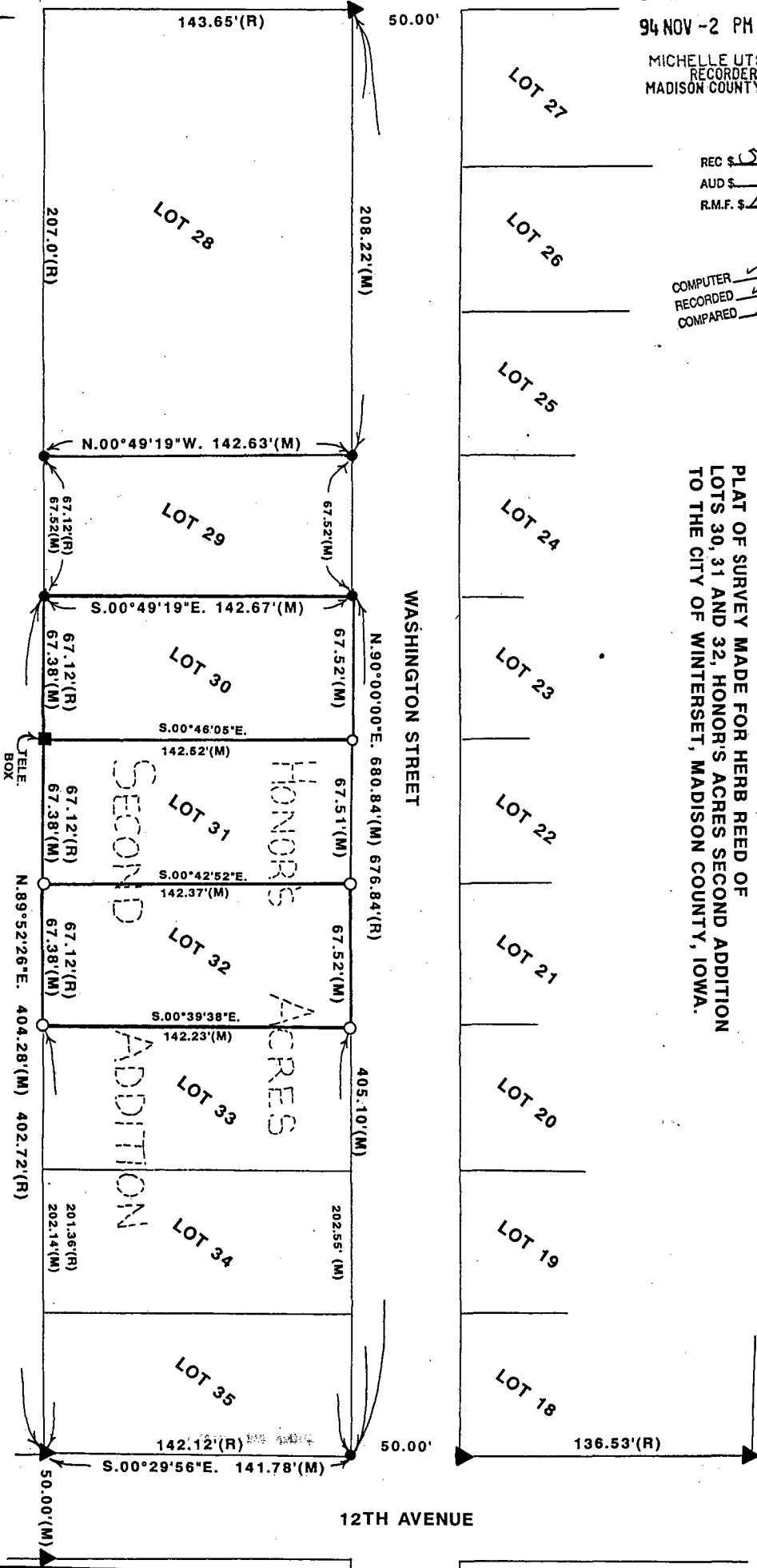
COMPUTER
RECORDED
COMPARED

PLAT OF SURVEY MADE FOR HERB REED OF
LOTS 30, 31 AND 32, HONOR'S ACRES SECOND ADDITION
TO THE CITY OF WINTERSSET, MADISON COUNTY, IOWA.

16TH AVENUE

12TH AVENUE


WASHINGTON STREET



SCALE: 1" = 50'



- FOUND C.I.R. # 5041
 - ▲ FOUND IRON ROD
 - SET C.I.R. # 5041
 - (R) RECORDED DIMENSION
 - (M) MEASURED DIMENSION
- DATE OF SURVEY:
OCTOBER 18, 1994



I HEREBY CERTIFY THAT THIS PLAN, SPECIFICATION, PLAN, MAP, SURVEY OR REPORT WAS MADE BY ME OR UNDER MY DIRECT PERSONAL SUPERVISION AND THAT I AM A LICENSED PROFESSIONAL ENGINEER UNDER THE LAWS OF THE STATE OF IOWA.

SIGNED: *Charles T. Vance* 24 Oct 1994
Charles T. Vance, P.E. & L.S. Iowa Reg. No. 5041
My Registration Expires December 31, 1995

VANCE & HOCHSTETLER, P.C.
CONSULTING ENGINEERS
71 JEFFERSON STREET
WINTERSSET, IOWA 50273

TOWN PLAT 2