



REC \$ 5⁰⁰
AUD \$
R.M.F. \$ 1⁰⁰

FILED NO. 1608
BOOK 1 PAGE 699
98 OCT 13 PM 12:39

COMPUTER ✓
RECORDED ✓
COMPARED ✓

MICHELLE UTSLER
RECORDER
MADISON COUNTY IOWA

Prepared By: J. Brian Morrissey, Morrissey Surveying, 1926 Pammel Park Road, Winterset, Ia. 50273, Tel. (515) 462-2166

UNITED STATES PUBLIC LAND SURVEY CORNER CERTIFICATE OF

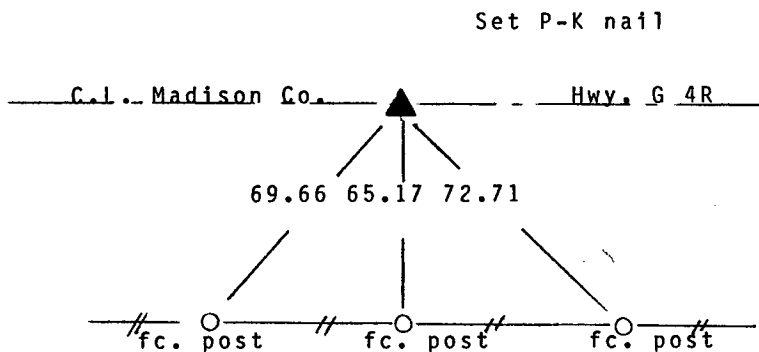
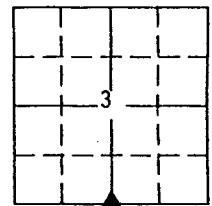
Land Survey Monuments situated in Section 3, Township 76N, Range 27W, of the Fifth Principal Meridian, Madison County, Iowa. Previously recorded in N.A. in County Recorders Office.
(book, page, document number, etc.)

(Show reason for preparing this certificate, the evidence and detailed procedures used in establishing the corner positions and monumentation found or placed.)

Monument Description and Remarks: Set P-K nail at single proportionate distance using SE and SW Corners of Sec. 3 and 3/17, 18/1882 County Surveyor survey.


PLAN VIEW

(Show a minimum of three reference ties to durable physical objects, relevant monuments and physical conditions that will enable recovery of the corner.)



SW. Cor., SE. 1/4, Sec. 3

NOTE: ALL TIES TO "X" NAILS UNLESS NOTED



I hereby certify that the survey work was completed and this certificate was prepared by me or under my direct personal supervision and that I am a duly Licensed Land Surveyor under the laws of the State of Iowa.

Signature: J. Brian Morrissey Date: 10/12/98
J. Brian Morrissey

License number 7995.

My license renewal date is December 31, 1999.

239-98V