

REC \$ 5⁰⁰
 AUD \$ _____
 R.M.F. \$ 1⁰⁰

COMPUTER
 RECORDED
 COMPARED

FILED NO. 174
 BOOK 1 PAGE 674
 98 JUL -9 PM 12:29
 MICHELLE UTSLER
 RECORDER
 MADISON COUNTY, IOWA

VANCE & HOCHSTETLER, P.C., CONSULTING ENGINEERS, WINTERSSET, IOWA (515) 462-3995
 CHARLES T. VANCE, 110 West Green St., Winterset, Iowa, 50273
 JAMES M HOCHSTETLER, 110 West Green St., Winterset, Iowa 50273

UNITED STATES PUBLIC LAND SURVEY CORNER CERTIFICATE

OF
 Land Survey Monuments situated in Section 25, Township 77 N, Range 26 W, of the Fifth Principal Meridian, MADISON County, Iowa.
 Previously recorded in _____ in County Recorder's Office.
 (book, page, document number, etc.)

(Show reason for preparing this certificate, the evidence and detailed procedures used in establishing the the corner positions and monumentation found or placed.)


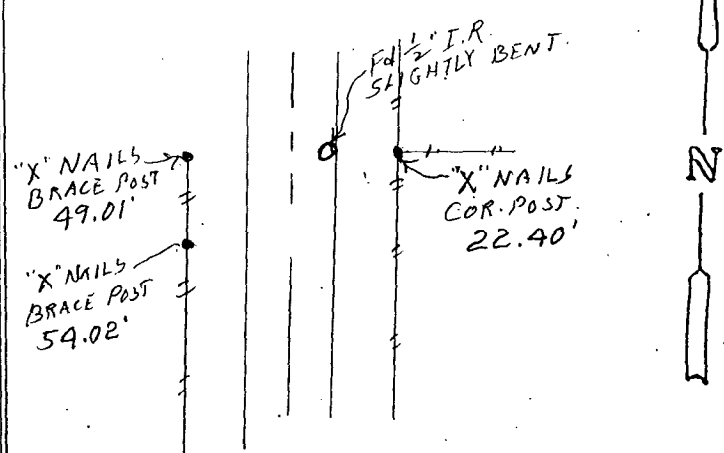
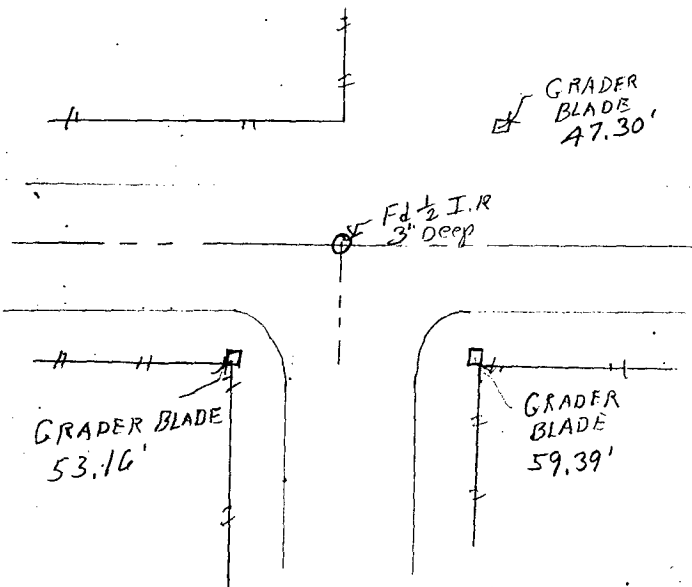
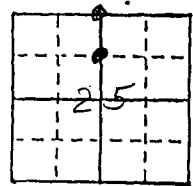
Monument Description and Remarks: N¹/₄ Corner - Found 1/2" Iron Pin previously tied by Madison County Engineers Surveyors
SE Cor. NE¹/₄ NW¹/₄ - Found 1/2" Iron Pin set in previous surveys in the area (accepted position)

PLAN - VIEW

(Show a minimum of three reference ties to durable physical objects, relevant monuments and physical conditions that will enable recovery of the corner.)

N¹/₄ Cor.
SEC. 25-77-26

SE COR.
NE¹/₄ NW¹/₄
SEC. 25-77-26



I hereby certify that this land surveying document was prepared and the related survey work was performed by me or under my direct personal supervision and that I am a duly licensed Land Surveyor under the laws of the State of Iowa.
J.M. Hochstetler
 J.M. HOCHSTETLER
 License number 6808 Date 7/9/98
 My license renewal date is December 31, 1999.
 Pages or sheets covered by this seal: 1

List Corners to be Indexed

Corners	Section	Twp	Range
<u>N¹/₄ Cor.</u>	<u>25</u>	<u>77N</u>	<u>26W</u>
<u>SE COR</u> <u>NE¹/₄ NW¹/₄</u>	<u>25</u>	<u>77N</u>	<u>26W</u>