

REC \$ 5.00
 AUD \$ _____
 R.M.F. \$ 1.00

COMPUTER
 RECORDED
 COMPARED

FILED NO. 5363

SLSI 7-90

BOOK 1 PAGE 658

98 JUN 19 PM 3:34

MICHELLE UTSLER
 RECORDER
 MADISON COUNTY, IOWA

STUMBO AND ASSOCIATES LAND SURVEYING, INC. P.O. BOX 1664 AMES, IOWA 50010 Ph#515-233-3689

UNITED STATES PUBLIC LAND SURVEY CORNER CERTIFICATE OF

Land Survey Monuments situated in Section 30, Township 77 North, Range 26 West of the Fifth Principal Meridian, MADISON County, Iowa. Previously recorded _____

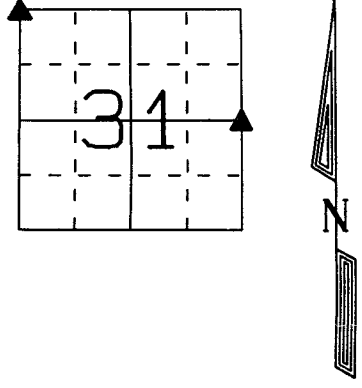
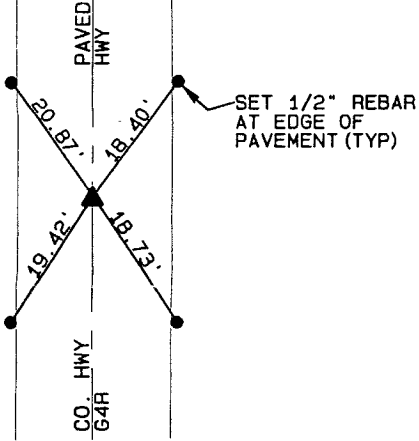
(BOOK, PAGE / INST. NO. / CABINET, SLIDE)

(Show reason for preparing this certificate, the evidence and detailed procedures used in establishing the corner positions and monumentation found or placed.)

Monument Description and Remarks: THIS CERTIFICATE HAS BEEN PREPARED BECAUSE
THERE ARE NONE OF RECORD FOR THIS CORNER. SEE BELOW.

PLAN - VIEW

(Show a minimum of three reference ties to durable physical objects, relevant monuments and physical conditions that will enable recovery of the corner.)

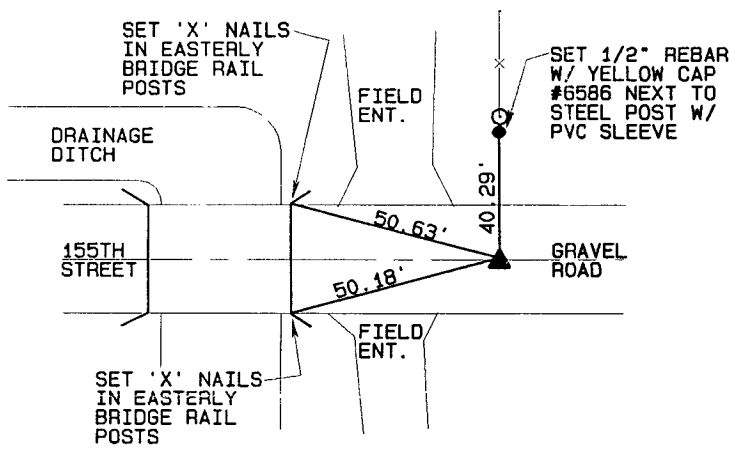


NW CORNER SEC. 31-77-26

CUT 'X' IN $\frac{1}{2}$ JOINT OF CO. HWY 64R USING A COMBINATION OF PROPORTIONAL MEASUREMENT AND PHYSICAL EVIDENCE THAT MATCHES PLATTED AND THEORETICAL DISTANCES.

NW CORNER SEC. 31-77-26


SET 1/2" REBAR W/ YELLOW CAP #6586 0.3' DEEP USING A COMBINATION OF PROPORTIONAL MEASUREMENT AND PHYSICAL EVIDENCE THAT MATCHES PLATTED AND THEORETICAL DISTANCES.



Certification: I hereby certify that this land surveying document was prepared and the related survey work was performed by me or under my direct personal supervision and that I am a duly licensed Land Surveyor under the laws of the State of Iowa.

Robert L. Stumbo, Jr.
 Date: 6-17-98
 Robert L. Stumbo, Jr. License #6586
 My license renewal date is December 31, 1998

SEAL



List Corners to be Indexed

Corners	Section	Twp	Range
NW	31	77	26
E1/4	31	77	26

JOB NO. 14131