

VANCE & HOCHSTETLER, P.C., CONSULTING ENGINEERS, WINTERSSET, IOWA (515) 462-3995
 CHARLES T. VANCE, 110 West Green St., Winterset, Iowa, 50273
 JAMES M HOCHSTETLER, 110 West Green St., Winterset, Iowa 50273

UNITED STATES PUBLIC LAND SURVEY CORNER CERTIFICATE

Land Survey Monuments situated in Section 19 OF Township 75 North, Range 26 West, of the Fifth Principal Meridian, Madison County, Iowa.
 Previously recorded in _____ in County Recorder's Office.
 (book, page, document number, etc.)

(Show reason for preparing this certificate, the evidence and detailed procedures used in establishing the the corner positions and monumentation found or placed.)

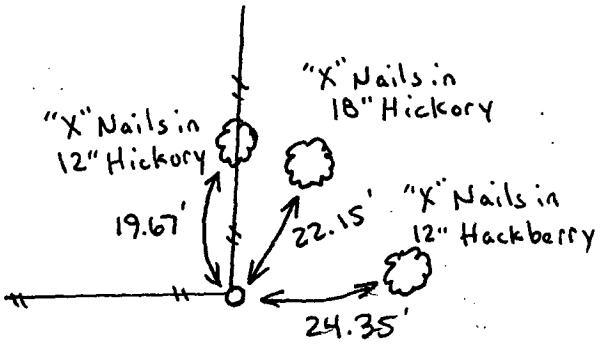
Monument Description and Remarks: NE cor. SW. 1/4 SE. 1/4 - Set C.I.R. #6808 at existing fence corner.

NE cor. SE. 1/4 SE. 1/4 - Set C.I.R. #6808 at calculated corner.


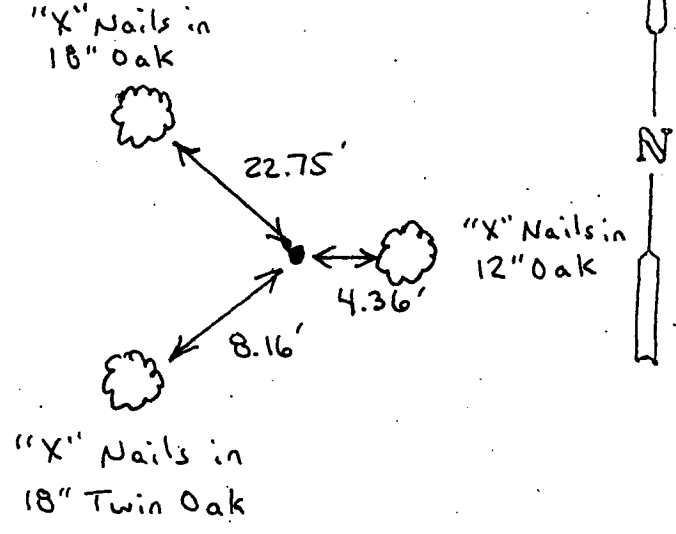
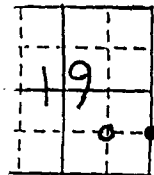
PLAN - VIEW

(Show a minimum of three reference ties to durable physical objects, relevant monuments and physical conditions that will enable recovery of the corner.)

NE CORNER
 SW. 1/4 SE. 1/4
 SEC. 19-75-26
 Set C.I.R. #6808



NE CORNER
 SE. 1/4 SE. 1/4
 SEC. 19-75-26
 Set C.I.R. #6808



I hereby certify that this land surveying document was prepared and the related survey work was performed by me or under my direct personal supervision and that I am a duly licensed Land Surveyor under the laws of the State of Iowa.
J.M. Hochstetler
 J.M. HOCHSTETLER
 License number 6808 Date 6/16/98
 My license renewal date is December 31, 1999.
 Pages or sheets covered by this seal: 1

List Corners to be Indexed

Corners	Section	Twp	Range
NE cor. SW. 1/4 SE. 1/4	19	75N	26W
NE cor. SE. 1/4 SE. 1/4	19	75N	26W