

REC \$ 5.00  
AUD \$ 1.00  
R.M.F. \$ 1.00

COMPUTER   
RECORDED   
COMPARED

FILED NO. 5223

BOOK 1 PAGE 652

98 JUN 11 PM 3:57

MICHELLE UTSLER  
RECORDER  
MADISON COUNTY, IOWA

VANCE & HOCHSTETLER, P.C., CONSULTING ENGINEERS, WINTERSSET, IOWA (515) 462-3995

CHARLES T. VANCE, 110 West Green St., Winterset, Iowa, 50273

JAMES M HOCHSTETLER, 110 West Green St., Winterset, Iowa 50273

### UNITED STATES PUBLIC LAND SURVEY CORNER CERTIFICATE

Land Survey Monuments situated in Section 9 OF 9, Township 76 NORTH, Range 26 WEST, of the Fifth Principal Meridian, MADISON County, Iowa. Previously recorded in \_\_\_\_\_ in County Recorder's Office. (book, page, document number, etc.)

(Show reason for preparing this certificate, the evidence and detailed procedures used in establishing the the corner positions and monumentation found or placed.)

Monument Description and Remarks:

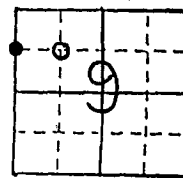
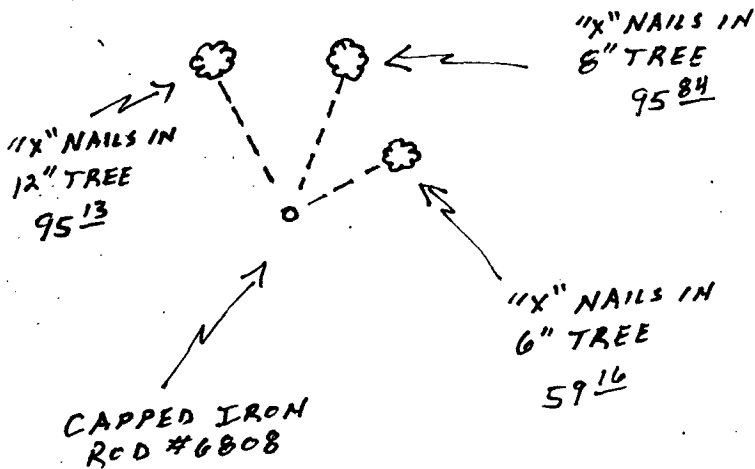
NE cor. SW. 1/4 NW. 1/4 - Set C.I.R. #6808 at intersection of existing fence to West & line from SE cor. SW. 1/4 NW. 1/4 to the North (projected N. toward calculated NE cor. NW. 1/4 NW. 1/4).

NW cor. SW. 1/4 NW. 1/4 - Set C.I.R. #6808 at intersection of existing fence from West & calculated W. line of the NW. 1/4 of sec. 9.


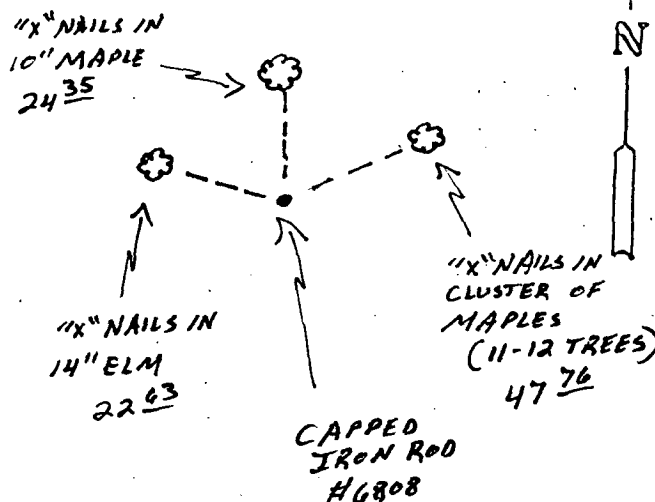
### PLAN - VIEW

(Show a minimum of three reference ties to durable physical objects, relevant monuments and physical conditions that will enable recovery of the corner.)

NE CORNER  
SW. 1/4 NW. 1/4  
SEC. 9-76-26  
Set C.I.R. #6808



NW CORNER  
SW. 1/4 NW. 1/4  
SEC. 9-76-26  
Set C.I.R. #6808



I hereby certify that this land surveying document was prepared and the related survey work was performed by me or under my direct personal supervision and that I am a duly Licensed Land Surveyor under the laws of the State of Iowa.

J.M. Hochstetler  
J.M. HOCHSTETLER

License number 6808 Date 6/10/98

My license renewal date is December 31, 1999.

Pages or sheets covered by this seal: 1

### List Corners to be Indexed

| Corners         | Section | Twp | Range |
|-----------------|---------|-----|-------|
| NE cor.         | 9       | 76N | 26W   |
| SW. 1/4 NW. 1/4 |         |     |       |
| NW cor.         | 9       | 76N | 26W   |
| SW. 1/4 NW. 1/4 |         |     |       |