

REC \$ 5¹⁰
 AUD \$ _____
 R.M.F. \$ 1⁰⁰

COMPUTER
 RECORDED
 COMPARED

FILED NO. 44
 BOOK 1 PAGE 662
 98 JUL - 1 PH 3: 50
 MICHELLE UTSLER
 RECORDER
 MADISON COUNTY, IOWA

VANCE & HOCHSTETLER, P.C., CONSULTING ENGINEERS, WINTERSSET, IOWA (515) 462-3995
 CHARLES T. VANCE, 110 West Green St., Winterset, Iowa, 50273
 JAMES M HOCHSTETLER, 110 West Green St., Winterset, Iowa 50273

UNITED STATES PUBLIC LAND SURVEY CORNER CERTIFICATE

Land Survey Monuments situated in Section 9 OF 9, Township 76 North, Range 26 West, of the Fifth Principal Meridian, Madison County, Iowa.
 Previously recorded in _____ in County Recorder's Office.
 (book, page, document number, etc.)

(Show reason for preparing this certificate, the evidence and detailed procedures used in establishing the the corner positions and monumentation found or placed.)

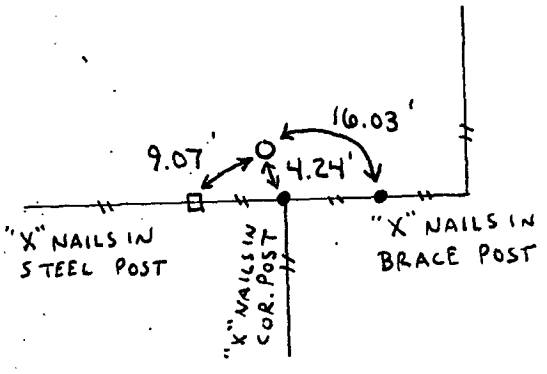
Monument Description and Remarks: SE cor. - Fd. C.I.R. #6808

SW cor. SE. 1/4 SE. 1/4 - Fd. C.I.R. #6808


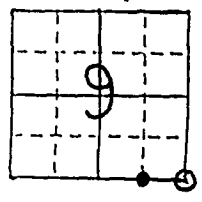
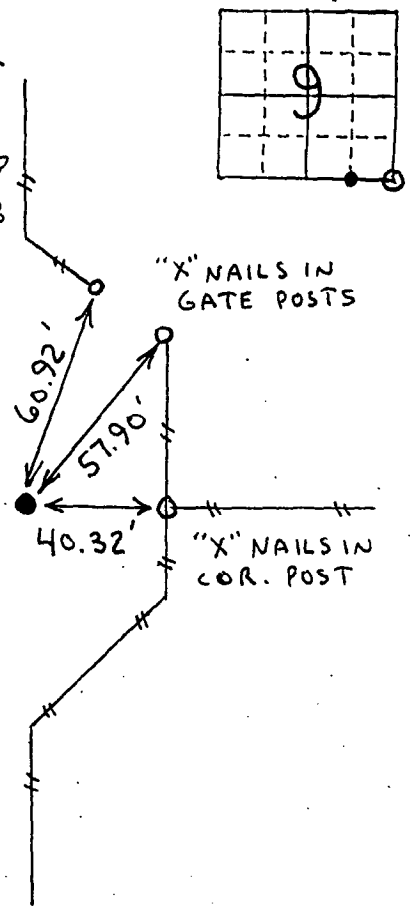
PLAN - VIEW

(Show a minimum of three reference ties to durable physical objects, relevant monuments and physical conditions that will enable recovery of the corner.)

SE CORNER
 SEC. 9-76-26
 Fd. C.I.R. #6808



SW CORNER
 SE. 1/4 SE. 1/4
 SEC. 9-76-26
 Fd. C.I.R. #6808



I hereby certify that this land surveying document was prepared and the related survey work was performed by me or under my direct personal supervision and that I am a duly licensed Land Surveyor under the laws of the State of Iowa.
J.M. Hochstetler
 J.M. HOCHSTETLER
 License number 6808
 Date 6/29/98
 My license renewal date is December 31, 1999.
 Pages or sheets covered by this seal: 1

List Corners to be Indexed

| Corners | Section | Twp | Range |
|-----------------|---------|-----|-------|
| SE cor. | 9 | 76N | 26W |
| SW cor. | 9 | 76N | 26W |
| SE. 1/4 SE. 1/4 | 9 | 76N | 26W |