

REC \$ 518
AUD \$ _____
R.M.F. \$ 100

COMPUTER
RECORDED
COMPARED

FILED NO. 4622
BOOK 1 PAGE 633
98 MAY 21 PM 12:53

Prepared By: J. Brian Morrissey, Morrissey Surveying, 1926 Pammel Park Road, Winterset, Ia. 50273, Tel. (515) 462-2166
MICHELLE UTSLER
RECORDED
MADISON COUNTY IOWA

UNITED STATES PUBLIC LAND SURVEY CORNER CERTIFICATE OF

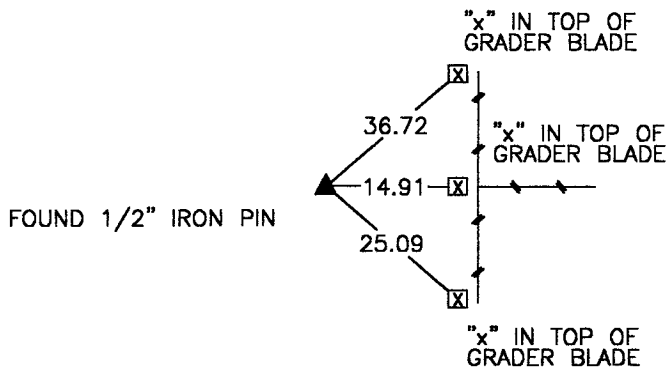
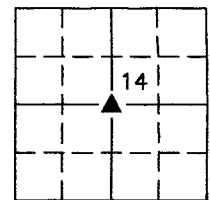
Land Survey Monuments situated in Section 14, Township 76 N, Range 28 W, of the Fifth Principal Meridian, Madison County, Iowa.
Previously recorded in N. A. in County Recorders Office.
(book, page, document number, etc.)

(Show reason for preparing this certificate, the evidence and detailed procedures used in establishing the corner positions and monumentation found or placed.)


Monument Description and Remarks: Found 1/2" iron pin previously logged by County Engineer's office.
Accepted position.

PLAN VIEW

(Show a minimum of three reference ties to durable physical objects, relevant monuments and physical conditions that will enable recovery of the corner.)



NE. COR., SW. 1/4, SEC. 14



I hereby certify that the survey work was completed and this certificate was prepared by me or under my direct personal supervision and that I am a duly Licensed Land Surveyor under the laws of the State of Iowa.

Signature: J. Brian Morrissey Date: 5/20/98
J. Brian Morrissey

License number 7995.

My license renewal date is December 31, 1999.

137-96-4