

REC \$ 5.00

AUD \$

R.M.F. \$ 1.00

FILED NO. 3139

BOOK 1 PAGE 586

98 FEB 26 PM 1:24

COMPUTER ✓

RECORDED ✓

COMPALED ✓

Prepared By: J. Brian Morrissey, Morrissey Surveying, 1926 Parsons Road, Winterset, Ia. 50273, Telephone 462-2166
MICHELLE UTSLER
RECORDER
MADISON COUNTY, IOWA

UNITED STATES PUBLIC LAND SURVEY CORNER CERTIFICATE OF

Land Survey Monuments situated in Section 10, Township 74 N, Range 29 W, of the Fifth Principal Meridian, Madison County, Iowa.
Previously recorded in N. A. in County Recorders Office.

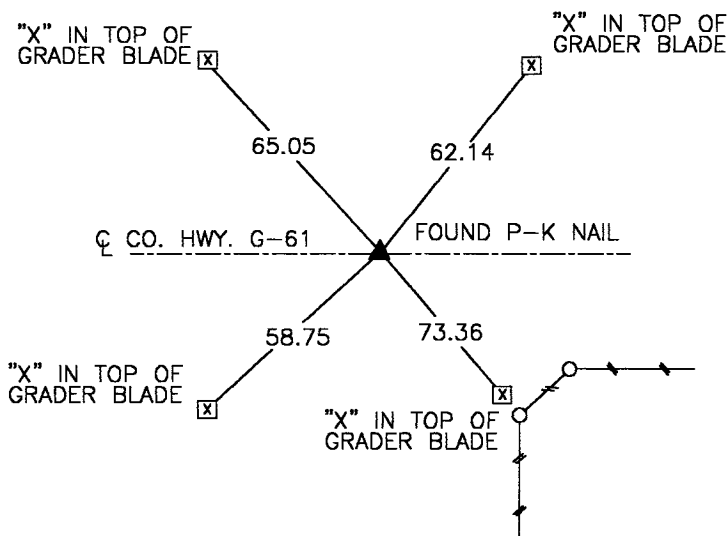
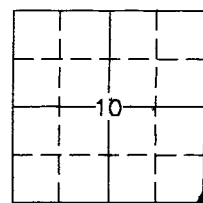
(book, page, document number, etc.)

(Show reason for preparing this certificate, the evidence and detailed procedures used in establishing the corner positions and monumentation found or placed.)


Monument Description and Remarks: Found bent P-K nail and washer. Accepted position previously logged by County Engineer's Office.

PLAN VIEW

(Show a minimum of three reference ties to durable physical objects, relevant monuments and physical conditions that will enable recovery of the corner.)



SE. COR., SE 1/4, SEC. 10



I hereby certify that the survey work was completed and this certificate was prepared by me or under my direct personal supervision and that I am a duly Licensed Land Surveyor under the laws of the State of Iowa.

Signature: J. Brian Morrissey Date: 2/25/98
J. Brian Morrissey

License number 7995.

My license renewal date is December 31, 1999.