

MICHELLE UTSLER
RECORDER
MADISON COUNTY, IOWA

COMPUTER
RECORDED
COMPARED

REC \$ 500
AUD \$ _____
R.M.F. \$ 100

VANCE & HOCHSTETLER, P.C. CONSULTING ENGINEERS, WINTERSSET, IOWA (515)462-399

CHARLES T. VANCE, 110 West Green St., Winterset, Iowa 50273
JAMES M. HOCHSTETLER, 110 West Green St., Winterset, Iowa 50273

SLSI 9-94

UNITED STATES PUBLIC LAND SURVEY CORNER CERTIFICATE

OF
Land Survey Monuments situated in Section 5, Township 77 North, Range 26 West, of the Fifth Principal Meridian, MADISON County, Iowa.
Previously recorded in _____ in County Recorder's Office.
(look, page, document number, etc.)

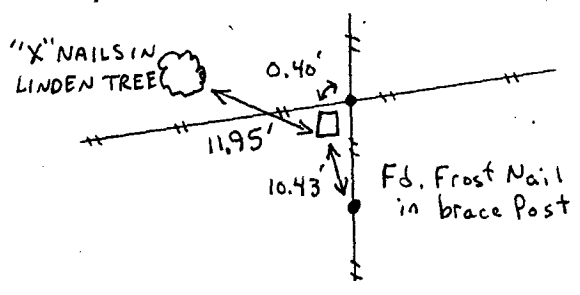
(Show reason for preparing this certificate, the evidence and detailed procedures used in establishing the corner positions and monumentation found or placed.)

Monument Description and Remarks:
N. 1/4 cor. - Found Concrete Monument
SW cor. NW Fr. 1/4 NE. 1/4 - Found C.I.R. #5041
Center - Set C.I.R. #6808 on found nail.

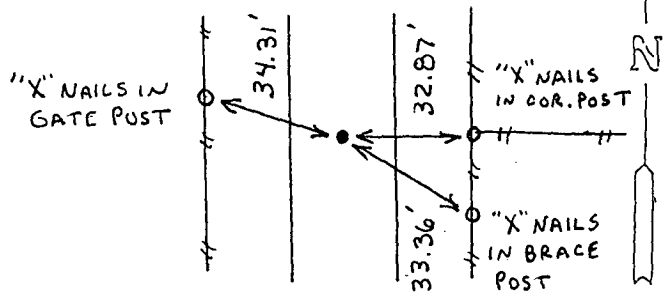
PLAN - VIEW

(Show a minimum of three reference ties to durable physical objects, relevant monuments and physical conditions that will enable recovery of the corner.)


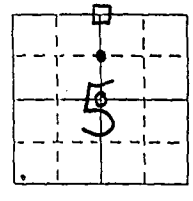
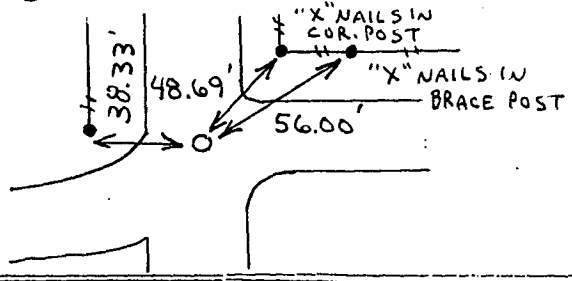
NORTH 1/4 COR.
SEC. 5-77-26
Fd. Concrete Monument



SW CORNER
NW Fr. 1/4 NE. 1/4
SEC. 5-77-26
Fd. C.I.R. #5041



CENTER
SEC. 5-77-26
Set C.I.R. #6808



I hereby certify that this land surveying document was prepared and the related survey work was performed by me or under my direct personal supervision and that I am a duly licensed Land Surveyor under the laws of the State of Iowa.
J.M. Hochstetler
J.M. HOCHSTETLER
License number 6808
My license renewal date is December 31, 1997.
Pages or sheets covered by this seal: 1

List Corners to be Indexed

Corners	Section	Twp	Range
N. 1/4 cor.	5	77N	26W
SW cor.	5	77N	26W
NW Fr. 1/4 NE. 1/4	5	77N	26W
Center	5	77N	26W