

REC: 5<sup>00</sup>  
 AUD: \_\_\_\_\_  
 R.M.F.S: 1<sup>00</sup>

FILED NO. 2694

BOOK 1 PAGE 573

98 JAN 23 PM 2: 34

COMPUTER   
 RECORDED   
 COMPARED

MICHELLE UTSLER  
 RECORDER  
 MADISON COUNTY, IOWA SLS19-90

UNITED STATES PUBLIC LAND SURVEY CORNER CERTIFICATE  
 OF

Land Survey Monuments situated in Section 11, Township 77, Range 29, of the Fifth Principal Meridian, Madison County, Iowa.

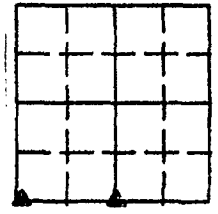
Previously recorded in \_\_\_\_\_ in County Recorder's Office.  
 (book, page, document number, ect.)

(Show reason for preparing this certificate, the evidence and detailed procedures used in establishing the corner positions and monumentation found or placed.)  
 Monument Description and Remarks: Found Corners by Madison Co. Engineers Ties.

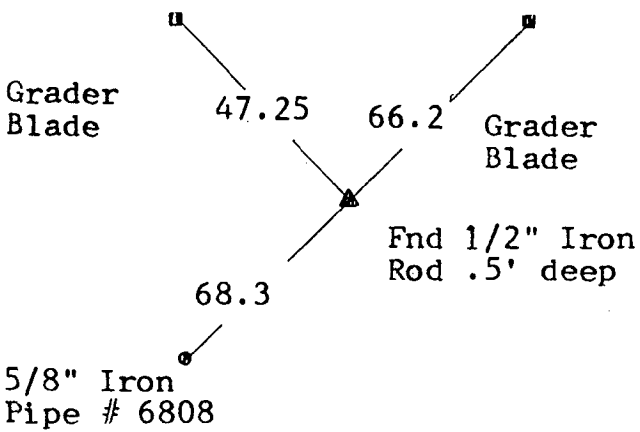
JAMES V RASH  
 4200 E DOUGLAS AVE  
 DES MOINES IA 50317

PLAN - VIEW


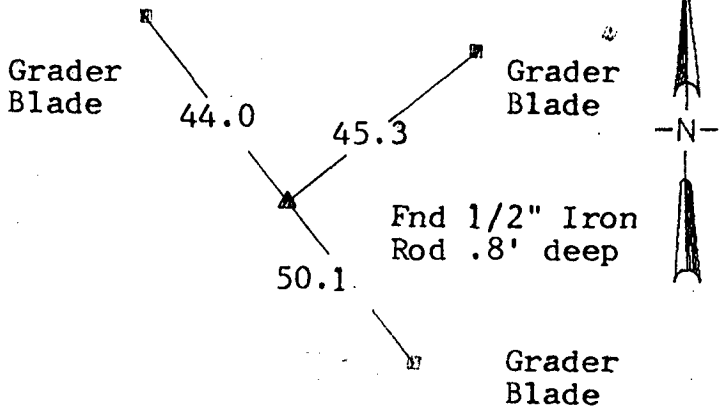
(Show a minimum of three reference ties to durable physical objects, relevant monuments and physical conditions that will enable recovery of the corner)



SW Corner Sec 11-77-29



S1/4 Corner Sec 11-77-29



I hereby certify that this land surveying document was prepared and the related survey work was performed by me or under my direct personal supervision and that I am a duly Licensed Land Surveyor under the laws of the State of Iowa.  
James V. Rash 1-22-98  
 James V. Rash License No. 5899 Date  
 My license renewal date is 12-31-99

| Corners | List Corners to be Indexed |      |       |
|---------|----------------------------|------|-------|
|         | Section                    | Twp. | Range |
| SW      | 11                         | 77   | 29    |
| S 1/4   | 11                         | 77   | 29    |