

FILED NO. **881**

BOOK 1 PAGE 532

97 AUG 29 PM 3:13

COMPILED   
RECORDED   
COMPARED

REC \$ 5.00  
AUD \$ \_\_\_\_\_  
R.M.F. \$ 1.00

MICHELLE UTSLER  
RECORDER  
MADISON COUNTY, IOWA

VANCE & HOCHSTETLER, P.C. CONSULTING ENGINEERS, WINTERSSET, IOWA (515)462-3995

CHARLES T. VANCE, 110 West Green St., Winterset, Iowa 50273  
JAMES M. HOCHSTETLER, 110 West Green St., Winterset, Iowa 50273

SLS19-94

UNITED STATES PUBLIC LAND SURVEY CORNER CERTIFICATE

OF  
Land Survey Monuments situated in Section 14, Township 76 N, Range 27 W, of the Fifth Principal Meridian, MADISON County, Iowa. Previously recorded in SECTION CORNER BOOK 1, PAGE 480 in County Recorder's Office.  
(book, page, document number, etc.)

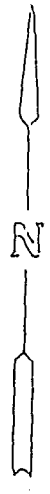
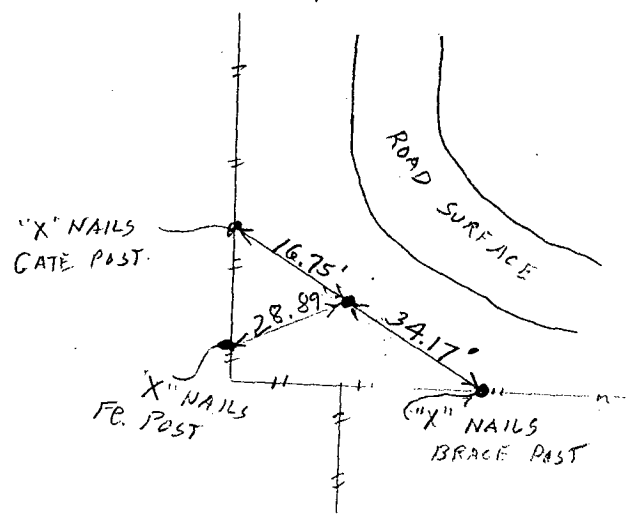
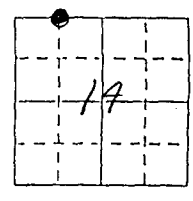
(Show reason for preparing this certificate, the evidence and detailed procedures used in establishing the corner positions and monumentation found or placed.)

Monument Description and Remarks: We found a 1/2" Rebar which was apparently set by Kenneth L. Stielow L.S. #7814 in 1980 when he did KRAAI'S BETHHORON SUBDIVISION. We did not find the pin until after we set and tied a CIR # 6808 for the NW Cor. of the NE 1/4 of the NW 1/4. We removed the CIR # 6808 which we had set and amended the plats we were working on.

PLAN - VIEW


(Show a minimum of three reference ties to durable physical objects, relevant monuments and physical conditions that will enable recovery of the corner.)

NW COR  
NE 1/4 NW 1/4  
SEC. 14-76-27  
Found 1/2" Rebar



List Corners to be Indexed

Corners	Section	Twp	Range
N.W. COR. NE 1/4 NW 1/4	14	76 N	27 W



I hereby certify that this land surveying document was prepared and the related survey work was performed by me or under my direct personal supervision and that I am a duly licensed Land Surveyor under the laws of the State of Iowa.  
J.M. Hochstetler  
J.M. HOCHSTETLER  
License number 6808  
Date 8/26/97  
My license renewal date is December 31, 1997.  
Pages or sheets covered by this seal: 1