

FILED NO. 1047  
 BOOK 1 PAGE 544  
 97 SEP 10 PM 3:13

COMPUTER   
 RECORDED   
 COMPARED

REC \$ 5.00  
 AUD \$ \_\_\_\_\_  
 R.M.F. \$ 1.00

MICHELLE UTSLER  
 RECORDER  
 MADISON COUNTY, IOWA

VANCE & HOCHSTETLER, P.C. CONSULTING ENGINEERS, WINTERSSET, IOWA (515)462-3991

CHARLES T. VANCE, 110 West Green St., Winterset, Iowa 50273  
 JAMES M. HOCHSTETLER, 110 West Green St., Winterset, Iowa 50273

SLS19-94

UNITED STATES PUBLIC LAND SURVEY CORNER CERTIFICATE

OF

Land Survey Monuments situated in Section 15, Township 77 N, Range 29 W, of the Fifth Principal Meridian, MADISON County, Iowa. Previously recorded in \_\_\_\_\_ in County Recorder's Office.

(book, page, document number, etc.)

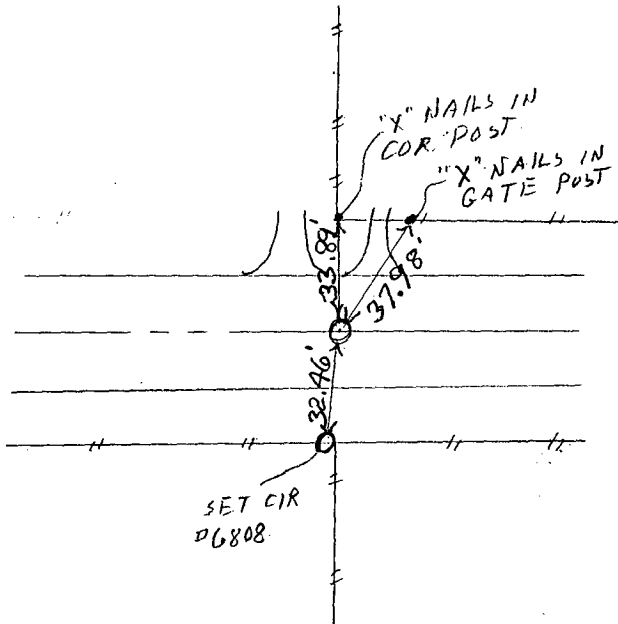
(Show reason for preparing this certificate, the evidence and detailed procedures used in establishing the corner positions and monumentation found or placed.)

Monument Description and Remarks: N 1/4 Corner - Set CIR# 6808 AT  
SPLIT OF COUNTY ROAD ROW. FENCES AND IN LINE WITH OLD  
PROPERTY LINE FENCES BOTH NORTH & SOUTH.  
CENTER OF SECTION - SET CIR# 6808 AT PROJECTION OF  
PROPERTY LINE FENCES FROM NORTH, SOUTH & EAST.

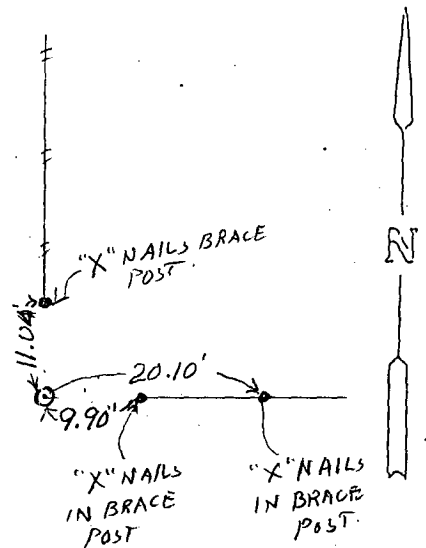
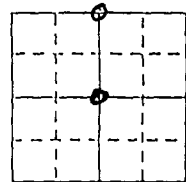
PLAN - VIEW

(Show a minimum of three reference ties to durable physical objects, relevant monuments and physical conditions that will enable recovery of the corner.)

N 1/4 Cor.  
SET CIR# 6808




CENTER  
SET CIR# 6808



List Corners to be Indexed

| Corners          | Section   | Twp          | Range        |
|------------------|-----------|--------------|--------------|
| <u>N 1/4 Cor</u> | <u>15</u> | <u>T 77N</u> | <u>R 29W</u> |
| <u>CENTER</u>    | <u>15</u> | <u>T 77N</u> | <u>R 29W</u> |



I hereby certify that this land surveying document was prepared and the related survey work was performed by me or under my direct personal supervision and that I am a duly licensed Land Surveyor under the laws of the State of Iowa.

J.M. Hochstetler  
 J.M. HOCHSTETLER  
 License number 6808  
 Date 9/3/97  
 My license renewal date is December 31, 1997.  
 Pages or sheets covered by this seal: 1